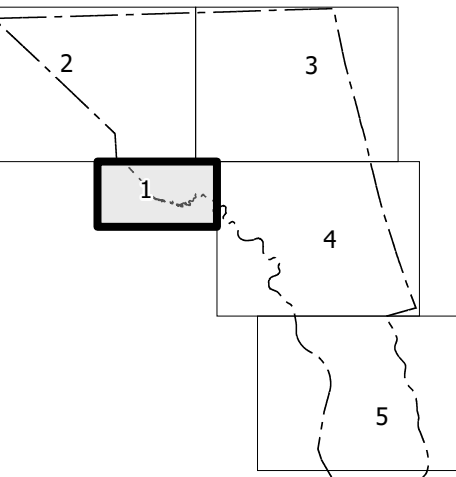


Sheet Key



- LEGEND**
- INTERSTATE US NC Divided Hwy Undivided Hwy
  - BLUE BRIDGE PARKWAY
  - CONCRETE BRIDGE ROAD
  - HARD SURFACED ROAD
  - ROADWAY ROAD
  - PROVISIONALLY DRAINAGE ROAD
  - PROHIBITORY CITY
  - INTERSTATE TRAIL DISTANCE
  - INTERSTATE LIGHTWAY
  - U.S. NUMBERED HIGHWAY
  - U.S. NUMBERED HIGHWAY
  - U.S. NUMBERED ROUTE
  - U.S. NUMBERED ROUTE
  - INTERSTATE INTERCHANGE NUMBER
  - SECONDARY ROAD NUMBER
  - UTILITY LINE
  - RAILROAD LINE
  - RAILROAD STATION
  - INSET AREA
  - STATE LINE
  - CITY LINE
  - SMOOTHED URBAN BOUNDARIES
  - CITY LIMITS
  - FERRY ROUTE AND RAMP
  - NARROW CREEK OR STREAM
  - WIDE RIVER OR CREEK
  - RESERVOIR, POND OR LAKE W/ ISLAND
  - DAM OR DAM WITH LOCK
  - WATERFALL
  - SWAMP
  - COMMUNITY
  - COUNTY SEAT
  - SCHOOL
  - COLLEGE OR UNIVERSITY
  - HOSPITAL
  - COAST GUARD STATION
  - CHURCH
  - CENTRAL WITH CEMETERY
  - CEMETERY
  - POLICE STATION
  - CORRECTION OR PENAL INSTITUTION
  - QUARRY
  - MINE OR PIT
  - INDUSTRIAL GARAGE OR MAIN YARD
  - RAILROAD YARD
  - WEIGH STATION
  - FAIRGROUNDS
  - HISTORICAL SITE
  - POINTS OF INTEREST
  - POST OFFICE
  - STATE FOREST
  - LANDFILL
  - MOUNTAIN SUMMIT
  - MOUNTAIN TOP
  - OVERLOOK
  - REST AREA
  - VIEWPOINT
  - WELCOME CENTER AREA
  - WELCOME CENTER AREA
  - MILITARY AIRPORT
  - NATIONAL - STATE FOREST BOUNDARY
  - WILDLIFE REFUGE
  - NATIONAL - STATE PARK BOUNDARY
  - GAME LANDS BOUNDARY
  - MILITARY RESERVATION BOUNDARY
  - INDIAN RESERVATION BOUNDARY

**CURRITUCK COUNTY**  
**NORTH CAROLINA**  
**BRIDGE LOCATION MAP**

PREPARED BY THE  
NORTH CAROLINA DEPARTMENT OF TRANSPORTATION  
OPERATIONS PROGRAM MANAGEMENT UNIT - MAPPING SECTION  
IN COOPERATION WITH THE  
U.S. DEPARTMENT OF TRANSPORTATION  
FEDERAL HIGHWAY ADMINISTRATION

SCALE  
1 0 1 2 3 4 MILES

SCALE FOR ENLARGEMENTS  
1 0 1 MILES

NORTH CAROLINA PLANE COORDINATE SYSTEM  
LAMBERT CONFORMAL CONIC PROJECTION

DIVISION 1 DISTRICT 1 CURRITUCK COUNTY NORTH CAROLINA FIPS 053

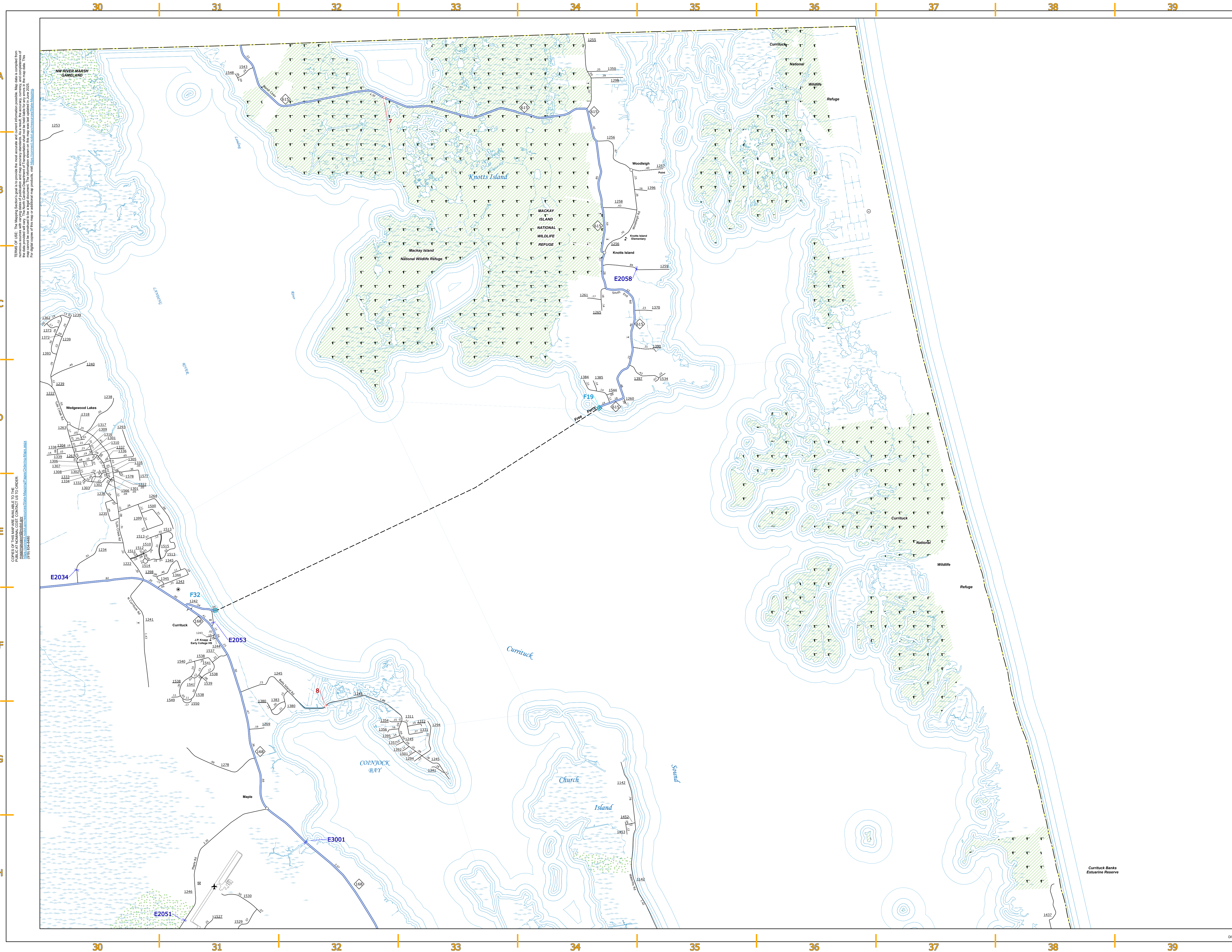
COPIES OF THIS MAP ARE AVAILABLE TO THE PUBLIC AT NOMINAL COST. CONTACT US TO ORDER: [GIS@dot.state.nc.us](mailto:GIS@dot.state.nc.us) (919) 854-4466

TERMS OF USE: The Mapping Section's goal is to provide the most accurate and current information possible. Map data is compiled from numerous sources with varying dates of publication and map accuracy standards. As a result, the accuracy, currency, and completeness of the data provided will vary. The North Carolina Department of Transportation shall not be held liable for any errors in the map data. This map cannot be construed to be a legal document. The information shown on this map was last updated in June 2023. For digital copies of this map or additional map products, visit <https://connect.ncdot.gov/resources/State-Mapping>.









TERMS OF USE: The Mapping Section's goal is to provide the most accurate and current information possible. Map data is compiled from numerous sources with varying dates of publication and some accuracy standards. Also noted, the accuracy, currency and completeness of data cannot be guaranteed to be a legal document. This information shown on this map was last updated in June 2025. For digital copies of this map in different map products, visit <https://www.ncdot.gov/transportation/Mapping/Products/Pages/Map-Products.aspx>

COPIES OF THIS MAP ARE AVAILABLE TO THE PUBLIC AT NO CHARGE. FOR MORE INFORMATION, CONTACT US AT: CURRITUCK COUNTY, NORTH CAROLINA DEPARTMENT OF TRANSPORTATION, 1000 W. 10TH STREET, WILMINGTON, NC 28403, (919) 344-4480

### Sheet Key

### LEGEND

INTERSTATE	US	NC	Divided Hwy
			Undivided Hwy
			UNPAVED SURFACED ROAD
			HARD SURFACED ROAD
			NON-SYSTEM ROAD
			PROVISIONALLY DRAWN ROAD
			PROJECTED LOCATION
			INTERSECTION DISTANCE
			INTERSTATE HIGHWAY
			U.S. NUMBERED HIGHWAY
			N.C. NUMBERED HIGHWAY
			U.S. NUMBERED BICYCLE ROUTE
			N.C. NUMBERED BICYCLE ROUTE
			INTERSTATE INTERCHANGE NUMBER
			SECONDARY ROAD NUMBER
			UTILITY LINES
			RAILROAD LINE
			RAILROAD STATION
			INSET AREA
			STATE LINE
			COUNTY LINE
			SMOOTHED URBAN BOUNDARIES
			CITY LIMITS
			FERRY ROUTE AND RAMP
			NARROW CREEK OR STREAM
			WIDE RIVER OR CREEK
			RESERVOIR, POND OR LAKE W/ ISLAND
			DAM OR DAM WITH LOCK
			WATERFALL
			SWAMP
			COMMUNITY
			COUNTY SEAT
			SCHOOL
			COLLEGE OR UNIVERSITY
			HOSPITAL
			COAST GUARD STATION
			CHURCH
			CHURCH WITH CEMETERY
			CEMETERY
			PATROL STATION
			CORRECTION OR PENAL INSTITUTION
			QUARRY
			MINE OR PIT
			HIGHWAY GARAGE OR MAINT. YARD
			HIGHWAY DIV. OR DIST. OFFICE
			MILITARY POST
			WEIGH STATION
			FABRIKOUNDS
			HISTORICAL SITE
			POINTS OF INTEREST
			POST OFFICE
			STATE FOREST
			LIGHTHOUSE
			MOUNTAIN SUMMIT
			OVERLOOK
			REST AREA
			VISITOR CTR/REST AREA
			WELCOME CTR/REST AREA
			AIRPORT
			MILITARY AIRPORT
			NATIONAL / STATE FOREST BOUNDARY
			WILDLIFE REFUGE
			NATIONAL / STATE PARK BOUNDARY
			GAME LANDS BOUNDARY
			MILITARY RESERVATION BOUNDARY
			INDIAN RESERVATION BOUNDARY

### CURRITUCK COUNTY

### NORTH CAROLINA

### BRIDGE LOCATION MAP

PREPARED BY THE  
NORTH CAROLINA DEPARTMENT OF TRANSPORTATION  
OPERATIONS PROGRAM MANAGEMENT UNIT - MAPPING SECTION  
IN COOPERATION WITH THE  
U.S. DEPARTMENT OF TRANSPORTATION  
FEDERAL HIGHWAY ADMINISTRATION

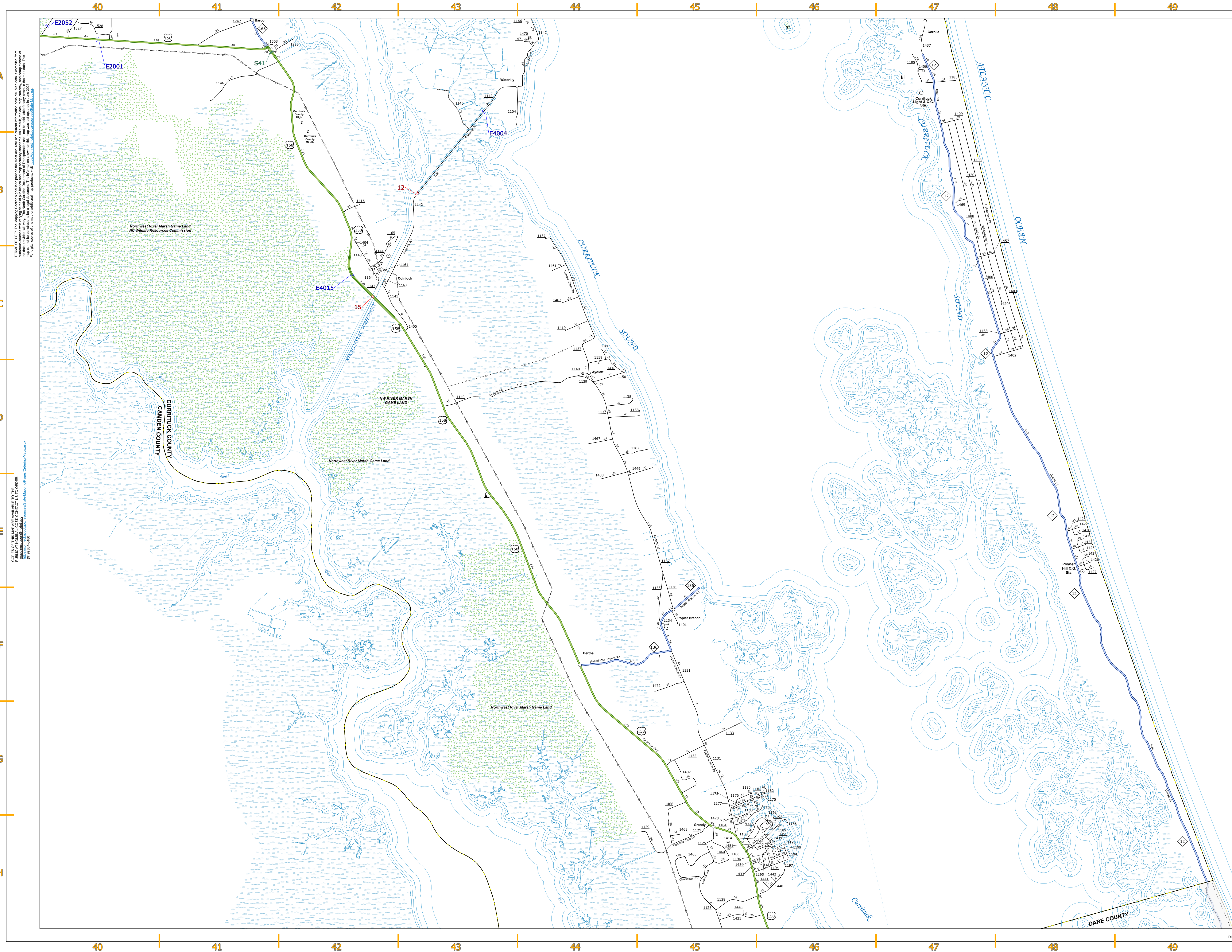
SCALE

NORTH CAROLINA PLANE COORDINATE SYSTEM  
LAMBERT CONFORMAL CONIC PROJECTION

DIVISION 1 DISTRICT 1 CURRITUCK COUNTY NORTH CAROLINA FIPS 053

SHEET 3 of 5





TERMS OF USE: The Mapping Section's goal is to provide the most accurate and useful information possible. Map data is compiled from numerous sources with varying dates of publication and some accuracy standards. Also noted, the accuracy, currency, and completeness of this information cannot be guaranteed. This information is provided as a general guide only. The information shown on this map was last updated in June 2025. For digital copies of this map, visit <https://www.ncdot.gov/transportation/mapping/>.

COPIES OF THIS MAP ARE AVAILABLE TO THE PUBLIC AT NO CHARGE. FOR MORE INFORMATION, CONTACT US AT: CURRITUCK COUNTY, NORTH CAROLINA, 1000 W. 10TH STREET, SUITE 100, VICTORIA, BC, CANADA V8W 2E2. (250) 344-4480.

### Sheet Key

### LEGEND

INTERSTATE	US	NC	Divided Hwy
			Undivided Hwy
			Blue Ridge Parkway
			Unpaved Surface Road
			Hard Surface Road
			Non-System Road
			Provisionally Drawn Road
			Projected Location
			Intersection Distance
			Interstate Highway
			U.S. Numbered Highway
			U.S. Numbered Bicycle Route
			N.C. Numbered Bicycle Route
			Interstate Interchange Number
			Secondary Road Number
			Utility Lines
			Railroad Line
			Railroad Station
			Inset Area
			State Line
			County Line
			Smoothed Urban Boundaries
			City Limits
			Ferry Route and Ramp
			Narrow Creek or Stream
			Wide River or Creek
			Reservoir, Pond or Lake w/ Island
			Dam or Dam with Lock
			Waterfall
			Swamp
			Community
			County Seat
			School
			College or University
			Hospital
			Coast Guard Station
			Church
			Church with Cemetery
			Cemetery
			Patrol Station
			Correction or Penal Institution
			Quarry
			Mine or Pit
			Highway Garage or Maint. Yard
			Highway Div. or Dist. Office
			Military Post
			Weight Station
			Fairgrounds
			Historical Site
			Points of Interest
			Post Office
			State Forest
			Lighthouse
			Mountain Summit
			Mountain Gap
			Overlook
			Rest Area
			Visitor Ctr. Rest Area
			Welcome Ctr. Rest Area
			Airport
			Military Airport
			National / State Forest Boundary
			Wildlife Refuge
			National / State Park Boundary
			Game Lands Boundary
			Military Reservation Boundary
			Indian Reservation Boundary

### Scale

1 0 1 MILES

### North Carolina Department of Transportation

**CURRITUCK COUNTY**  
**NORTH CAROLINA**  
**BRIDGE LOCATION MAP**

PREPARED BY THE  
NORTH CAROLINA DEPARTMENT OF TRANSPORTATION  
OPERATIONS PROGRAM MANAGEMENT UNIT - MAPPING SECTION  
IN COOPERATION WITH THE  
U.S. DEPARTMENT OF TRANSPORTATION  
FEDERAL HIGHWAY ADMINISTRATION

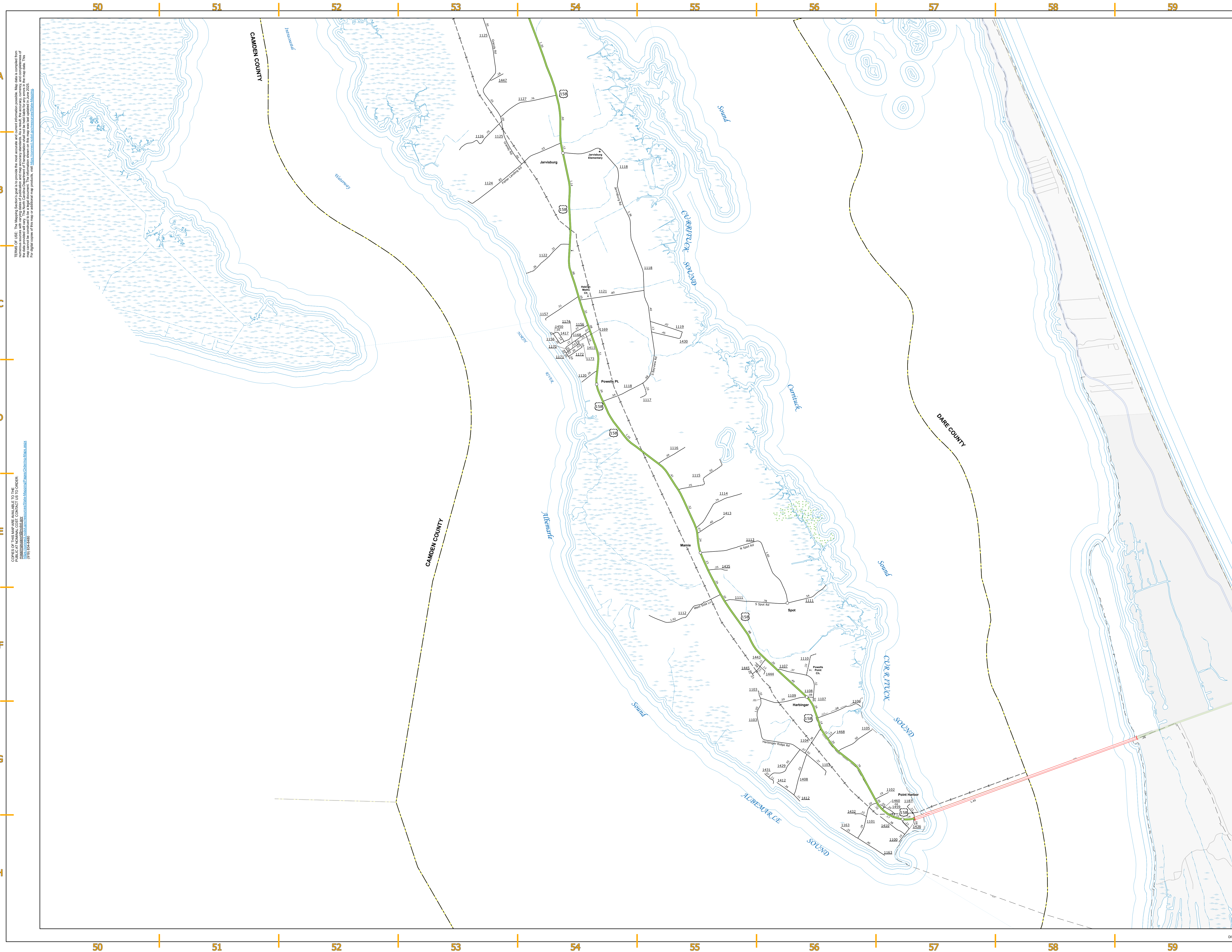
SCALE

NORTH CAROLINA PLANE COORDINATE SYSTEM  
LAMBERT CONFORMAL CONIC PROJECTION

DIVISION 1 DISTRICT 1 CURRITUCK COUNTY NORTH CAROLINA FIPS 053

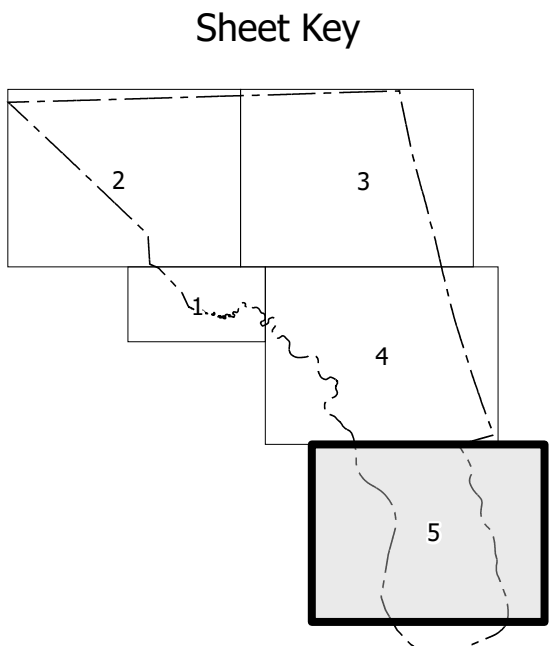
SHEET 4 of 5





TERMS OF USE: The Mapping Section's goal is to provide the most accurate and current information possible. Map data is compiled from numerous sources with varying dates of publication and some secondary standards. As a result, the accuracy, currency, and completeness of this information cannot be guaranteed. This information is provided as a general guide only. The information shown on this map was last updated in June 2021. For digital copies of this map in different map products, visit <https://www.ncdot.gov/transportation/mapping/Products/Pages/MapProducts.aspx>

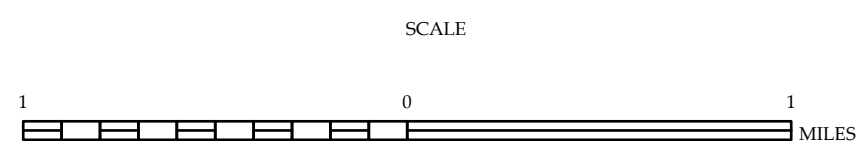
COPIES OF THIS MAP ARE AVAILABLE TO THE PUBLIC AT NO CHARGE. FOR MORE INFORMATION, VISIT <https://www.ncdot.gov/transportation/mapping/Products/Pages/MapProducts.aspx> OR CALL 1-800-368-3382. (P) 33-4482



- LEGEND**
- INTERSTATE US NC Divided Hwy Undivided Hwy
  - UNPAVED SURFACED ROAD
  - HARD SURFACED ROAD
  - NON-SYSTEM ROAD
  - PROVISIONALLY DRAWN ROAD
  - PROPOSED LOCATION
  - INTERSECTION DISTANCE
  - INTERSTATE HIGHWAY
  - U.S. NUMBERED HIGHWAY
  - N.C. NUMBERED HIGHWAY
  - U.S. NUMBERED BICYCLE ROUTE
  - N.C. NUMBERED BICYCLE ROUTE
  - INTERSTATE INTERCHANGE NUMBER
  - SECONDARY ROAD NUMBER
  - UTILITY LINES
  - RAILROAD LINE
  - RAILROAD STATION
  - INSET AREA
  - STATE LINE
  - COUNTY LINE
  - SHOOTHED URBAN BOUNDARIES
  - CITY LIMITS
  - FERRY ROUTE AND RAMP
  - NARROW CREEK OR STREAM
  - WIDE RIVER OR CREEK
  - RESERVOIR, POND OR LAKE W/ ISLAND
  - DAM OR DAM WITH LOCK
  - WATERFALL
  - SWAMP
  - COMMUNITY
  - COUNTY SEAT
  - SCHOOL
  - COLLEGE OR UNIVERSITY
  - HOSPITAL
  - COAST GUARD STATION
  - CHURCH
  - CHURCH WITH CEMETERY
  - CEMETERY
  - PATROL STATION
  - CORRECTION OR PENAL INSTITUTION
  - QUARRY
  - MINE OR PIT
  - HIGHWAY GARAGE OR MAINT. YARD
  - HIGHWAY DIV. OR DIST. OFFICE
  - MILITARY POST
  - WEIGH STATION
  - FARROUNDS
  - HISTORICAL SITE
  - POINTS OF INTEREST
  - POST OFFICE
  - STATE FOREST
  - LIGHTHOUSE
  - MOUNTAIN SUMMIT
  - MOUNTAIN GAP
  - OVERLOOK
  - REST AREA
  - VISITOR CTR/REST AREA
  - WELCOME CTR/REST AREA
  - AIRPORT
  - MILITARY AIRPORT
  - NATIONAL / STATE FOREST BOUNDARY
  - WILDLIFE REFUGE
  - NATIONAL / STATE PARK BOUNDARY
  - GAME LANDS BOUNDARY
  - MILITARY RESERVATION BOUNDARY
  - INDIAN RESERVATION BOUNDARY



**CURRITUCK COUNTY**  
**NORTH CAROLINA**  
**BRIDGE LOCATION MAP**  
PREPARED BY THE  
NORTH CAROLINA DEPARTMENT OF TRANSPORTATION  
OPERATIONS PROGRAM MANAGEMENT UNIT - MAPPING SECTION  
IN COOPERATION WITH THE  
U.S. DEPARTMENT OF TRANSPORTATION  
FEDERAL HIGHWAY ADMINISTRATION



NORTH CAROLINA PLANE COORDINATE SYSTEM  
LAMBERT CONFORMAL CONIC PROJECTION