TERMS OF USE: The Mapping Section's goal is to provide the most accurate and current information possible. Map data is compiled from numerous sources with varying dates of publication and map accuracy standards. As a result, the accuracy, currency, and completeness of the data provided will vary. The North Carolina Department of Transportation shall not be held liable for any errors in the map data. This map cannot be construed to be a legal document. The information shown on this map was last updated in June 2025. For digital copies of this map or additional map products, visit https://connect.ncdot.gov/resources/State-Mapping.

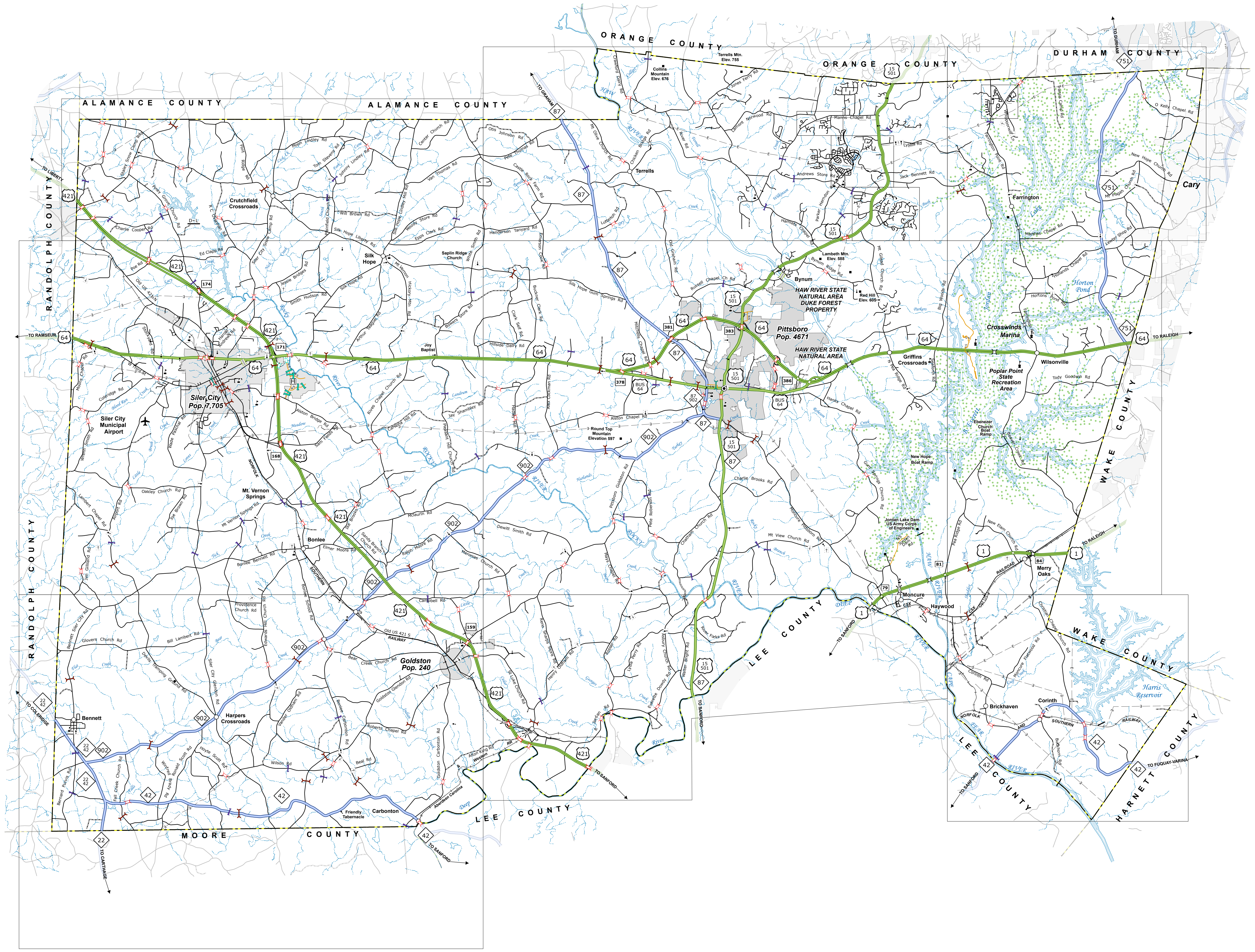
ORANGE COUNTY
ORANGE COUNTY
DURHAM COUNTY
ALAMANCE COUNTY
ALAMANCE COUNTY
RANDOLPH COUNTY
RANDOLPH COUNTY
MOORE COUNTY
LEE COUNTY
LEE COUNTY
LEE COUNTY
WAKE COUNTY
WAKE COUNTY
HARNETT COUNTY
Siler City Pop. 7,705
Pittsboro Pop. 4671
Goldston Pop. 240
Cary
Crutchfield Crossroads
Silk Hope
Saplin Ridge Church
Terrells
Bynum
HAW RIVER STATE NATURAL AREA DUKE FOREST PROPERTY
HAW RIVER STATE NATURAL AREA
Farrington
Crosswinds Marina
Poplar Point State Recreation Area
Wilsonville
Griffins Crossroads
Siler City Municipal Airport
Mt. Vernon Springs
Bonlee
Round Top Mountain Elevation 697
Harpers Crossroads
Bennett
Friendly Tabernacle
Carbonton
Moncure
Haywood
Merry Oaks
Brickhaven
Corinth
Harris Reservoir
New Hope Boat Ramp
Jordan Lake Dam US Army Corps of Engineers
Norton Pond
TO LIBERTY
TO RAMSEUR
TO GRAHAM
TO RALEIGH
TO SANFORD
TO CARTHAGE
TO FUQUAY-VARINA
64
421
15 501
87
902
42
22
751
1

COPIES OF THIS MAP ARE AVAILABLE TO THE
PUBLIC AT NOMINAL COST. CONTACT US TO ORDER:
mappingsupport@ncdot.gov
https://connect.ncdot.gov/resources/State-Mapping/Pages/Ordering-Maps.aspx
(919) 834-8480

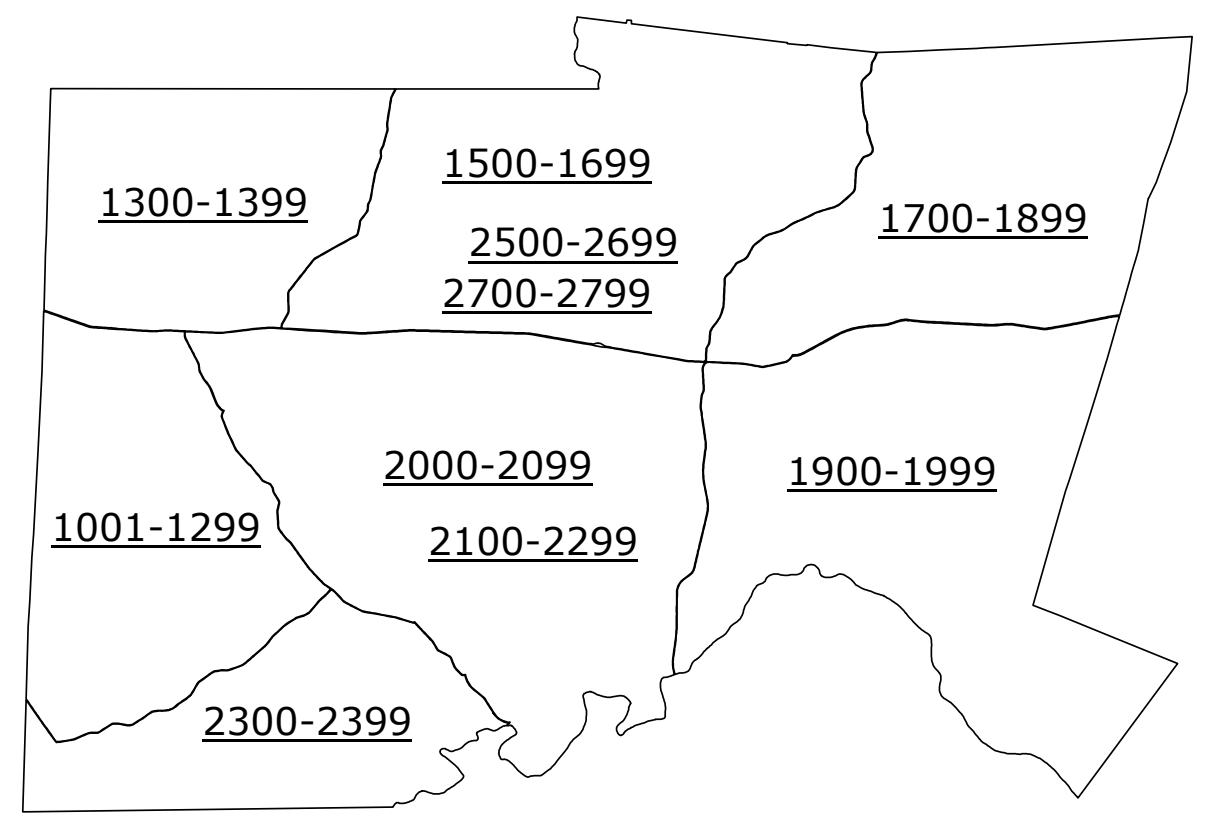
1300-1399
1500-1699
2500-2699
2700-2799
1700-1899
1001-1299
2000-2099
2100-2299
1900-1999
2300-2399

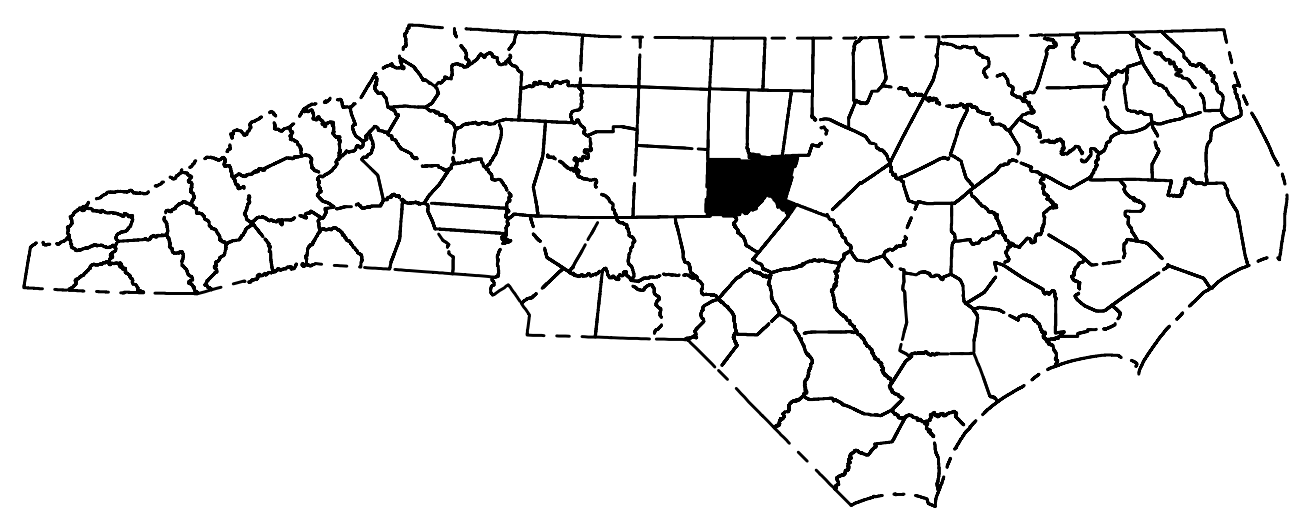

Sheet Key

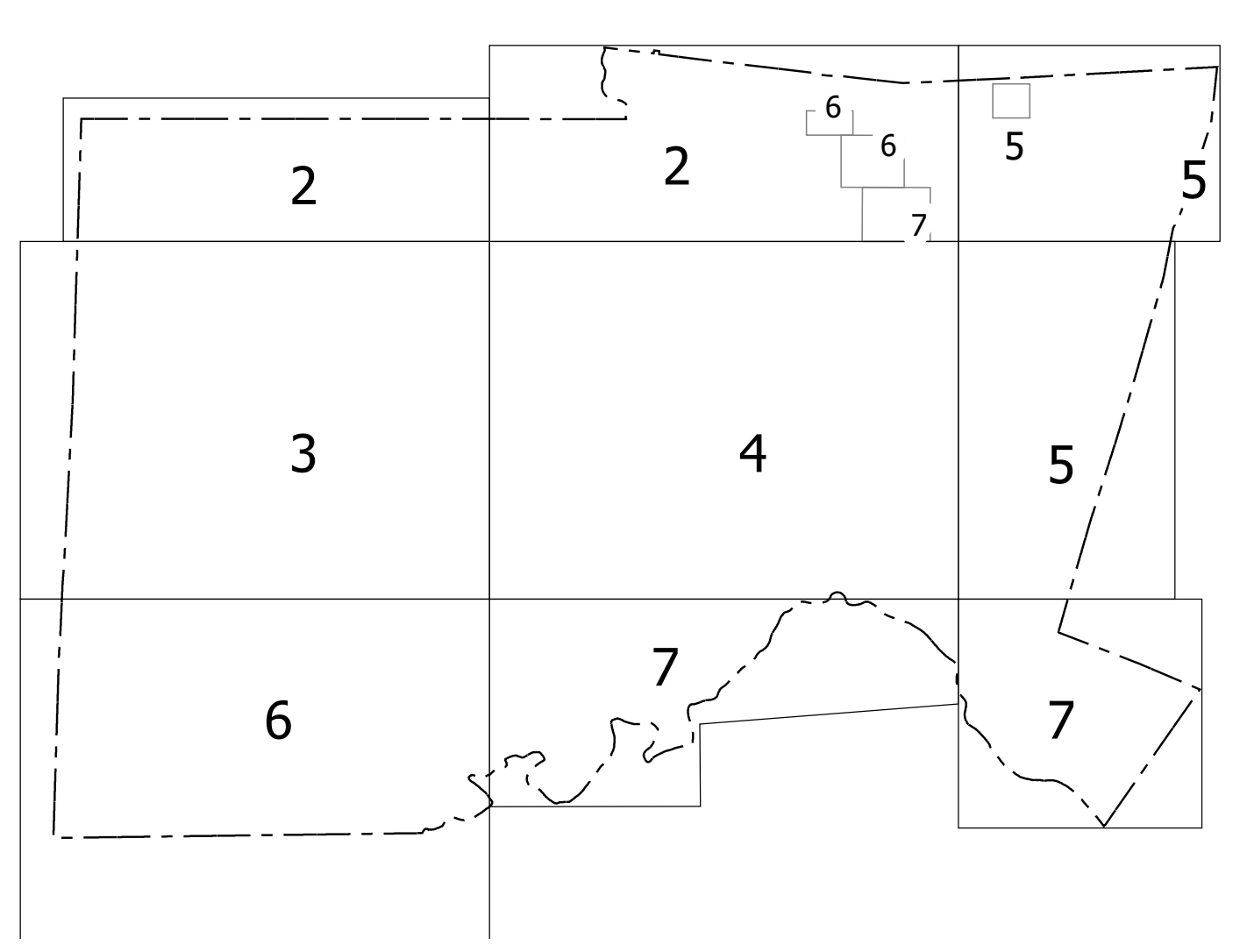
2
2
6
6
7
5
5
3
4
5
6
7
7

LEGEND

INTERSTATE	US	NC	
🟥	🟩	🟦	Divided Hwy
🟥	🟩	🟦	Undivided Hwy

BLUE RIDGE PARKWAY
UNPAVED SURFACED ROAD
HARD SURFACED ROAD
NS NON-SYSTEM ROAD
[P] PROVISIONALLY DRAWN ROAD
PROJECTED LOCATION
.4 INTERSECTION DISTANCE
440 INTERSTATE HIGHWAY
401 U.S. NUMBERED HIGHWAY
55 N.C. NUMBERED HIGHWAY
2 U.S. NUMBERED BICYCLE ROUTE
2 N.C. NUMBERED BICYCLE ROUTE
145 INTERSTATE INTERCHANGE NUMBER
8888 SECONDARY ROAD NUMBER
TEL/ELEC /PIPE/GAS
–T—T–E—E–P—P UTILITY LINES
RAILROAD LINE
RAILROAD STATION
INSET AREA
STATE LINE
COUNTY LINE
U. E. B SMOOTHED URBAN BOUNDARIES
CITY LIMITS
FERRY ROUTE AND RAMP
NARROW CREEK OR STREAM
WIDE RIVER OR CREEK
RESERVOIR, POND OR LAKE W/ ISLAND
D - L DAM OR DAM WITH LOCK
WATERFALL
SWAMP
○ COMMUNITY
◉ COUNTY SEAT
SCHOOL
COLLEGE OR UNIVERSITY
H HOSPITAL
COAST GUARD STATION
CHURCH
CHURCH WITH CEMETERY
† CEMETERY
★ PATROL STATION
CORRECTION OR PENAL INSTITUTION
⚒ QUARRY
MINE OR PIT
☒ HIGHWAY GARAGE OR MAINT. YARD
D HIGHWAY DIV. OR DIST. OFFICE
MILITARY POST
WEIGH STATION
FAIRGROUNDS
HISTORICAL SITE
▪ POINTS OF INTEREST
POST OFFICE
STATE FOREST
LIGHTHOUSE
MOUNTAIN SUMMIT
MOUNTAIN GAP
OVERLOOK
▲ REST AREA
VISITOR CTR/REST AREA
● WELCOME CTR/REST AREA
✈ AIRPORT
MILITARY AIRPORT
NATIONAL / STATE FOREST BOUNDARY
WILDLIFE REFUGE
NATIONAL / STATE PARK BOUNDARY
GAME LANDS BOUNDARY
MILITARY RESERVATION BOUNDARY
INDIAN RESERVATION BOUNDARY

BRIDGE
CITY BRIDGE
CITY SIGN
"C" CITY CULVERT
"C" CULVERT
DRAW BRIDGE
"D" PEDESTRIAN BRIDGE
"E" NON-NBIS PIPE
"F" FERRY RAMP
"G" FEDERAL BRIDGE
"H" NON-SYSTEM MAINT BY NCDOT
"L" CANTILEVER SIGN
"M" PRIVATE STRUCTURE
"N" NCDOT OVERPASS STRUCTURE
"O" PAVEMENT ON PILES
"P" CITY PIPE
"P" PIPE
"R" RAILROAD BRIDGE
"S" OVERHEAD SIGN
"T" TUNNEL
"U" PEDESTRIAN UNDERPASS
"V" VEHICULAR UNDERPASS
"W" PEDESTRIAN WALKWAY
"Y" T-POLE SIGN

N

CHATHAM COUNTY
NORTH CAROLINA
BRIDGE LOCATION MAP

PREPARED BY THE
NORTH CAROLINA DEPARTMENT OF TRANSPORTATION
OPERATIONS PROGRAM MANAGEMENT UNIT - MAPPING SECTION
IN COOPERATION WITH THE
U.S. DEPARTMENT OF TRANSPORTATION
FEDERAL HIGHWAY ADMINISTRATION

SCALE
1 0 1 2 3 4 MILES

SCALE FOR ENLARGEMENTS

NORTH CAROLINA PLANE COORDINATE SYSTEM
LAMBERT CONFORMAL CONIC PROJECTION

TERMS OF USE: The Mapping Section's goal is to provide the most accurate and current information possible. Map data is compiled from numerous sources with varying dates of publication and map accuracy standards. As a result, the accuracy, currency, and completeness of the data provided will vary. The North Carolina Department of Transportation shall not be held liable for any errors in the map data. This map cannot be construed to be a legal document. The information shown on this map was last updated in June 2025. For digital copies of this map or additional map products, visit https://connect.ncdot.gov/resources/State-Mapping.

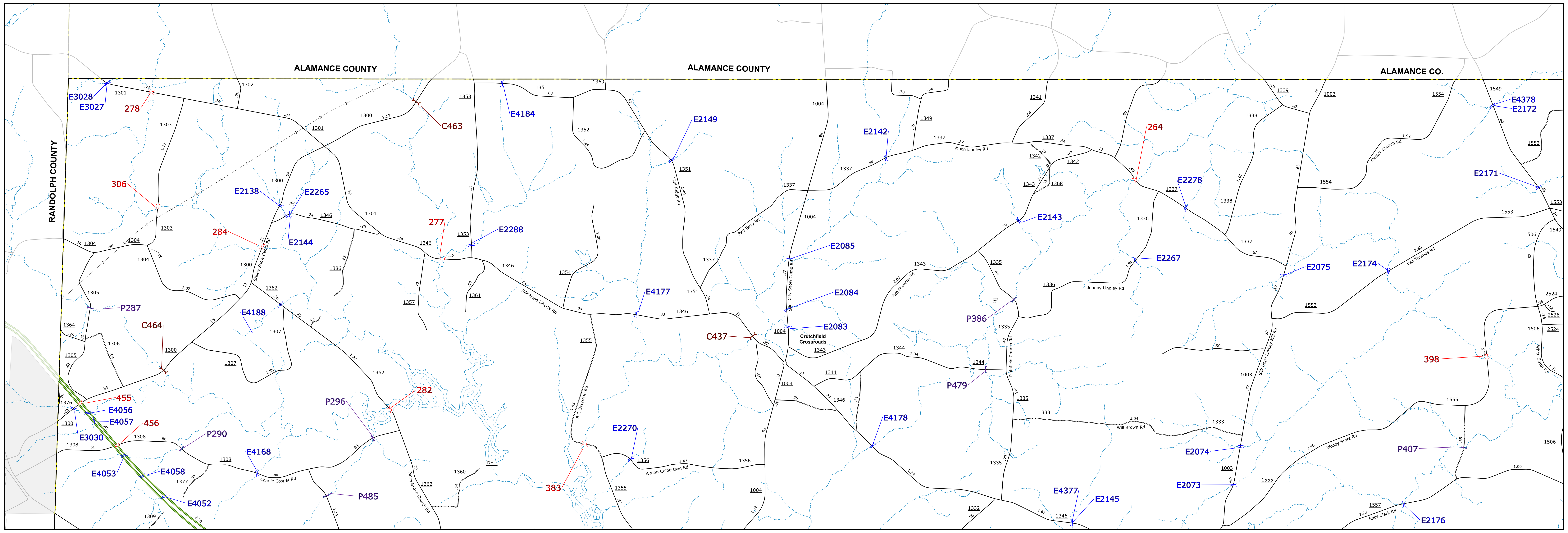
ALAMANCE COUNTY
ALAMANCE COUNTY
ALAMANCE CO.
RANDOLPH COUNTY
E3028
E3027
278
306
284
E2138
E2265
E2144
277
C463
E4184
E2149
E2288
P287
C464
E4188
E4177
C437
E2085
E2084
E2083
Crutchfield Crossroads
E2142
264
E2278
E2143
E2267
P386
P479
E4178
E2075
E2174
E4378
E2172
E2171
398
P407
E2074
E2073
E4377
E2145
E2176
455
E4056
E4057
456
E3030
P290
P296
282
E4168
E4058
E4053
E4052
P485
383
E2270

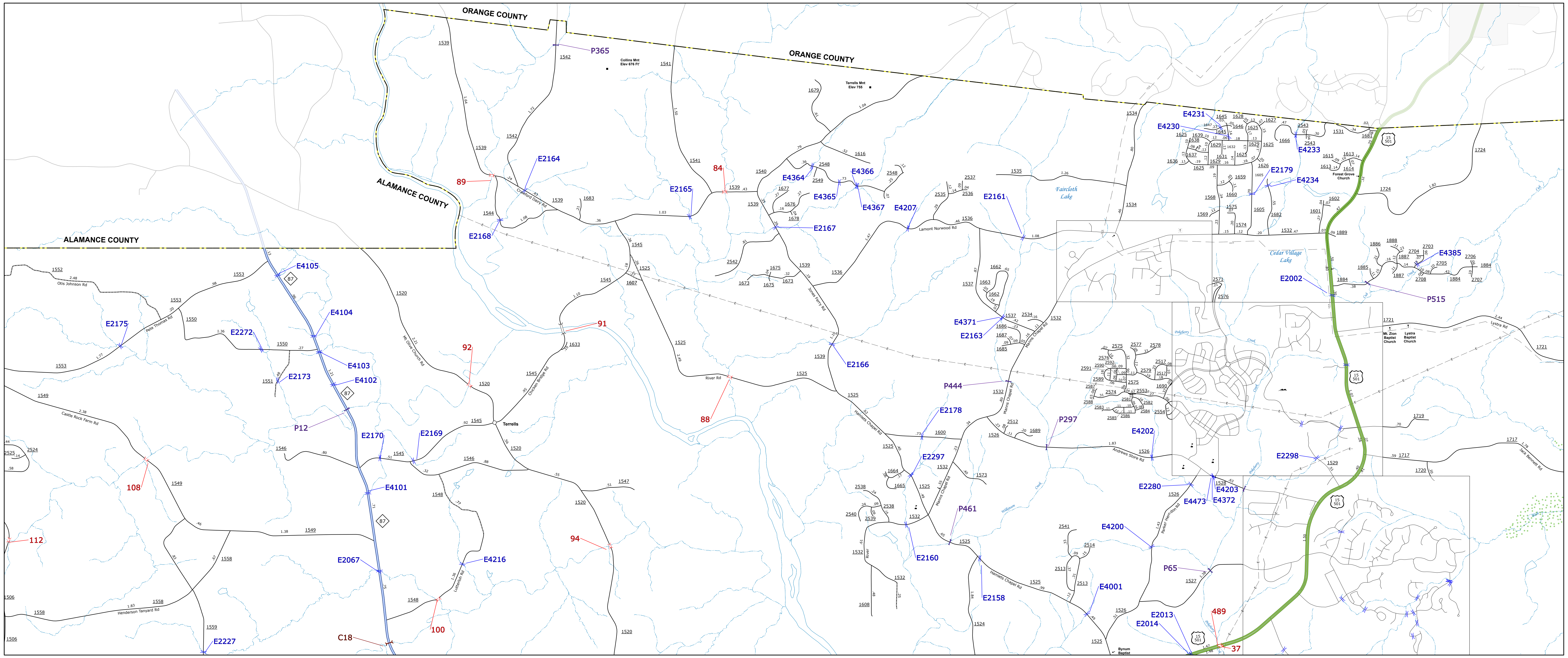
ORANGE COUNTY
ORANGE COUNTY
ALAMANCE COUNTY
ALAMANCE COUNTY
P365
E2164
89
E2165
84
E4364
E4366
E4365
E4367
E4207
E2161
E2167
E2168
E4231
E4230
E4233
E2179
E4234
Faircloth Lake
Cedar Village Lake
E2002
E4385
P515
E4105
E4104
E2175
E2272
E4103
E4102
E2173
P12
91
92
E2166
E4371
E2163
P444
E2178
P297
E4202
E2298
E2170
E2169
E4101
Terrells
88
E2297
E2280
E4203
E4473
E4372
108
E2227
112
E2067
E4216
94
100
C18
P461
E2160
E4200
P65
E2158
E4001
E2013
E2014
489
37

Sheet Key

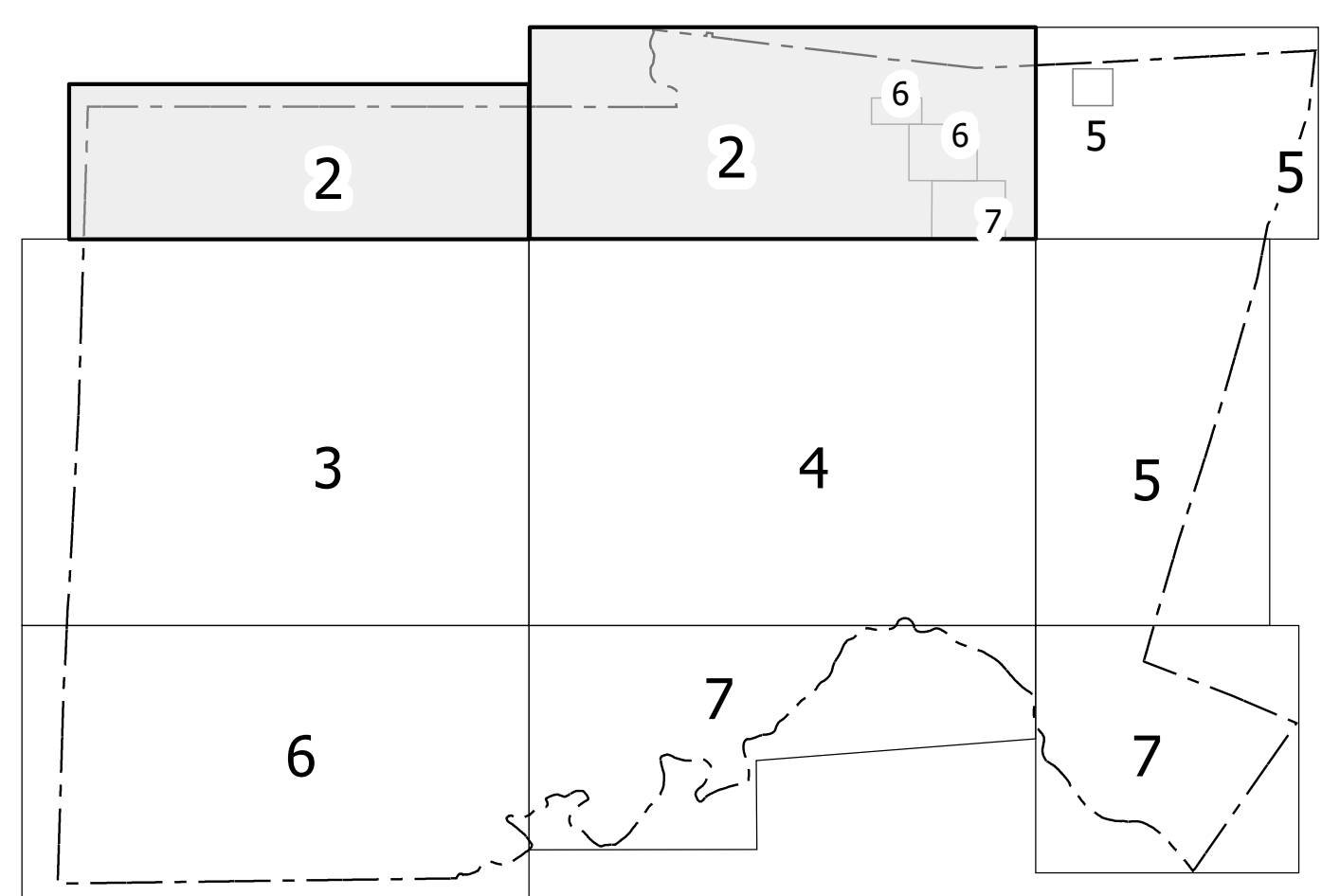
2
2
6
6
5
5
7
3
4
5
6
7
7

LEGEND

- BRIDGE
- CITY BRIDGE
- CITY SIGN
- "C" CITY CULVERT
- "C" CULVERT
- DRAW BRIDGE
- "D" PEDESTRIAN BRIDGE
- "E" NON-NBIS PIPE
- "F" FERRY RAMP
- "G" FEDERAL BRIDGE
- "H" NON-SYSTEM MAINT BY NCDOT
- "L" CANTILEVER SIGN
- "M" PRIVATE STRUCTURE
- "N" NCDOT OVERPASS STRUCTURE
- "O" PAVEMENT ON PILES
- "P" CITY PIPE
- "P" PIPE
- "R" RAILROAD BRIDGE
- "S" OVERHEAD SIGN
- "T" TUNNEL
- "U" PEDESTRIAN UNDERPASS
- "V" VEHICULAR UNDERPASS
- "W" PEDESTRIAN WALKWAY
- "Y" T-POLE SIGN

INTERSTATE	US	NC	
🟥	🟩	🟦	Divided Hwy
🟥	🟩	🟦	Undivided Hwy

- BLUE RIDGE PARKWAY
- UNPAVED SURFACED ROAD
- HARD SURFACED ROAD
- NS NON-SYSTEM ROAD
- [P] PROVISIONALLY DRAWN ROAD
- PROJECTED LOCATION
- .4 INTERSECTION DISTANCE
- 440 INTERSTATE HIGHWAY
- 401 U.S. NUMBERED HIGHWAY
- 55 N.C. NUMBERED HIGHWAY
- 2 U.S. NUMBERED BICYCLE ROUTE
- 2 N.C. NUMBERED BICYCLE ROUTE
- 145 INTERSTATE INTERCHANGE NUMBER
- 8888 SECONDARY ROAD NUMBER
- TEL/ELEC /PIPE/GAS –T—T—E—E—P—P UTILITY LINES
- RAILROAD LINE
- RAILROAD STATION
- INSET AREA
- STATE LINE
- COUNTY LINE
- U. E. B SMOOTHED URBAN BOUNDARIES
- CITY LIMITS
- FERRY ROUTE AND RAMP
- NARROW CREEK OR STREAM
- WIDE RIVER OR CREEK
- RESERVOIR, POND OR LAKE W/ ISLAND
- D-L DAM OR DAM WITH LOCK
- WATERFALL
- SWAMP
- ○ COMMUNITY
- ◉ COUNTY SEAT
- SCHOOL
- COLLEGE OR UNIVERSITY
- H HOSPITAL
- COAST GUARD STATION
- CHURCH
- CHURCH WITH CEMETERY
- † CEMETERY
- ★ PATROL STATION
- CORRECTION OR PENAL INSTITUTION
- ⚒ QUARRY
- MINE OR PIT
- ☒ HIGHWAY GARAGE OR MAINT. YARD
- D HIGHWAY DIV. OR DIST. OFFICE
- MILITARY POST
- WEIGH STATION
- FAIRGROUNDS
- HISTORICAL SITE
- ■ POINTS OF INTEREST
- POST OFFICE
- STATE FOREST
- LIGHTHOUSE
- MOUNTAIN SUMMIT
- MOUNTAIN GAP
- OVERLOOK
- ▲ REST AREA
- VISITOR CTR/REST AREA
- ● WELCOME CTR/REST AREA
- ✈ AIRPORT
- MILITARY AIRPORT
- NATIONAL / STATE FOREST BOUNDARY
- WILDLIFE REFUGE
- NATIONAL / STATE PARK BOUNDARY
- GAME LANDS BOUNDARY
- MILITARY RESERVATION BOUNDARY
- INDIAN RESERVATION BOUNDARY

N

CHATHAM COUNTY
NORTH CAROLINA
BRIDGE LOCATION MAP

PREPARED BY THE
NORTH CAROLINA DEPARTMENT OF TRANSPORTATION
OPERATIONS PROGRAM MANAGEMENT UNIT - MAPPING SECTION
IN COOPERATION WITH THE
U.S. DEPARTMENT OF TRANSPORTATION
FEDERAL HIGHWAY ADMINISTRATION

SCALE

1 0 1 MILES

NORTH CAROLINA PLANE COORDINATE SYSTEM
LAMBERT CONFORMAL CONIC PROJECTION

SHEET 2 of 7

COPIES OF THIS MAP ARE AVAILABLE TO THE PUBLIC AT NOMINAL COST. CONTACT US TO ORDER:
mappingsupport@ncdot.gov
https://connect.ncdot.gov/resources/State-Mapping/Pages/Ordering-Maps.aspx
(919) 834-8480

TERMS OF USE: The Mapping Section's goal is to provide the most accurate and current information possible. Map data is compiled from numerous sources with varying dates of publication and map accuracy standards. As a result, the accuracy, currency, and completeness of the data provided will vary. The North Carolina Department of Transportation shall not be held liable for any errors in the map data. This map cannot be construed to be a legal document. The information shown on this map was last updated in June 2025. For digital copies of this map or additional map products, visit https://connect.ncdot.gov/resources/State-Mapping.

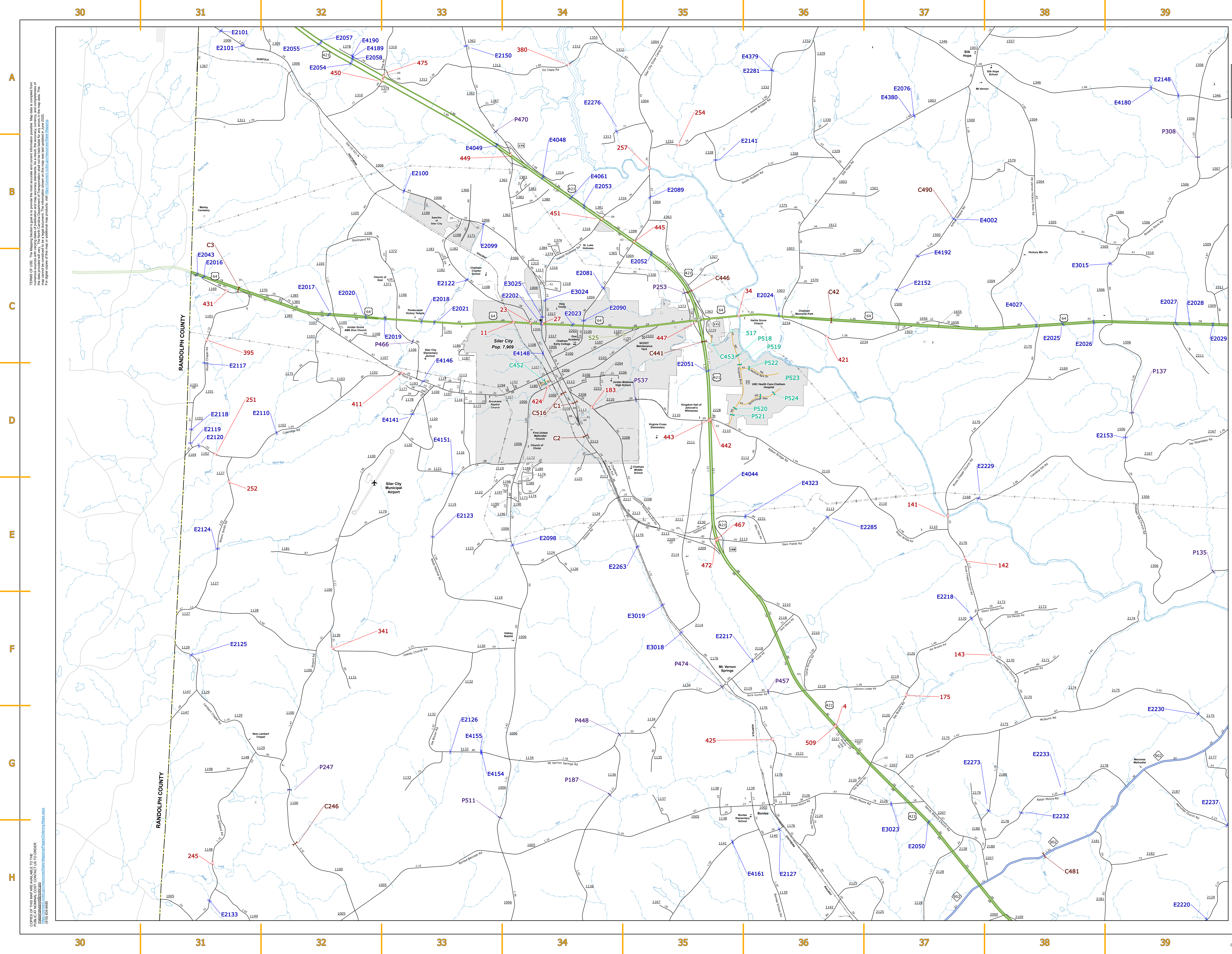
30
31
32
33
34
35
36
37
38
39
A
B
C
D
E
F
G
H
RANDOLPH COUNTY
Siler City
Pop. 7,909
Silk Hope
Mt Vernon
Siler City Municipal Airport
Mt. Vernon Springs
Bonlee
Bonlee Elementary School
Chatham Middle School
Jordan Matthews High School
UNC Health Care-Chatham Hospital
Chatham Charter School
Chatham Memorial Park
Harris Grove Church
NCDOT Maintenance Yard
Virginia Cross Elementary
Kingdom Hall of Jehovah's Witnesses
Hickory Mtn Ch
Satellite of Siler City
E2101
E2057
E4190
E4189
E2058
E2055
E2054
450
475
E2150
380
E4379
E2281
E2076
E4380
E2148
E4180
P308
P470
E4048
E4049
449
E2276
254
257
E4141
E2100
E4061
E2053
E2089
451
445
C490
E4002
E4192
E2099
C3
E2043
E2016
431
E2017
E2020
E2122
E3025
E3024
E2081
E2052
P253
C446
E2024
C42
34
E2152
E4027
E3015
E2027
E2028
E2029
E2025
E2026
E2018
E2021
E2202
E2023
E2090
23
27
11
E2019
P466
E4146
525
447
C441
517
P518
P519
C453
P522
P523
P524
P520
P521
E2051
421
E4148
C452
395
E2117
411
P537
183
424
C1
C516
C2
E4141
E2118
E2119
E2120
E2110
251
E4151
443
442
E2153
P137
E2229
E4044
E4323
141
252
E2123
E2124
E2098
E2285
467
472
E2263
142
P135
E2218
E3019
E3018
E2217
341
E2125
143
P474
P457
175
E2230
4
509
425
P448
E2126
E4155
E4154
P187
P247
C246
P511
E2273
E2233
E3023
E2050
E2232
E2237
245
E4161
E2127
C481
E2133
E2220

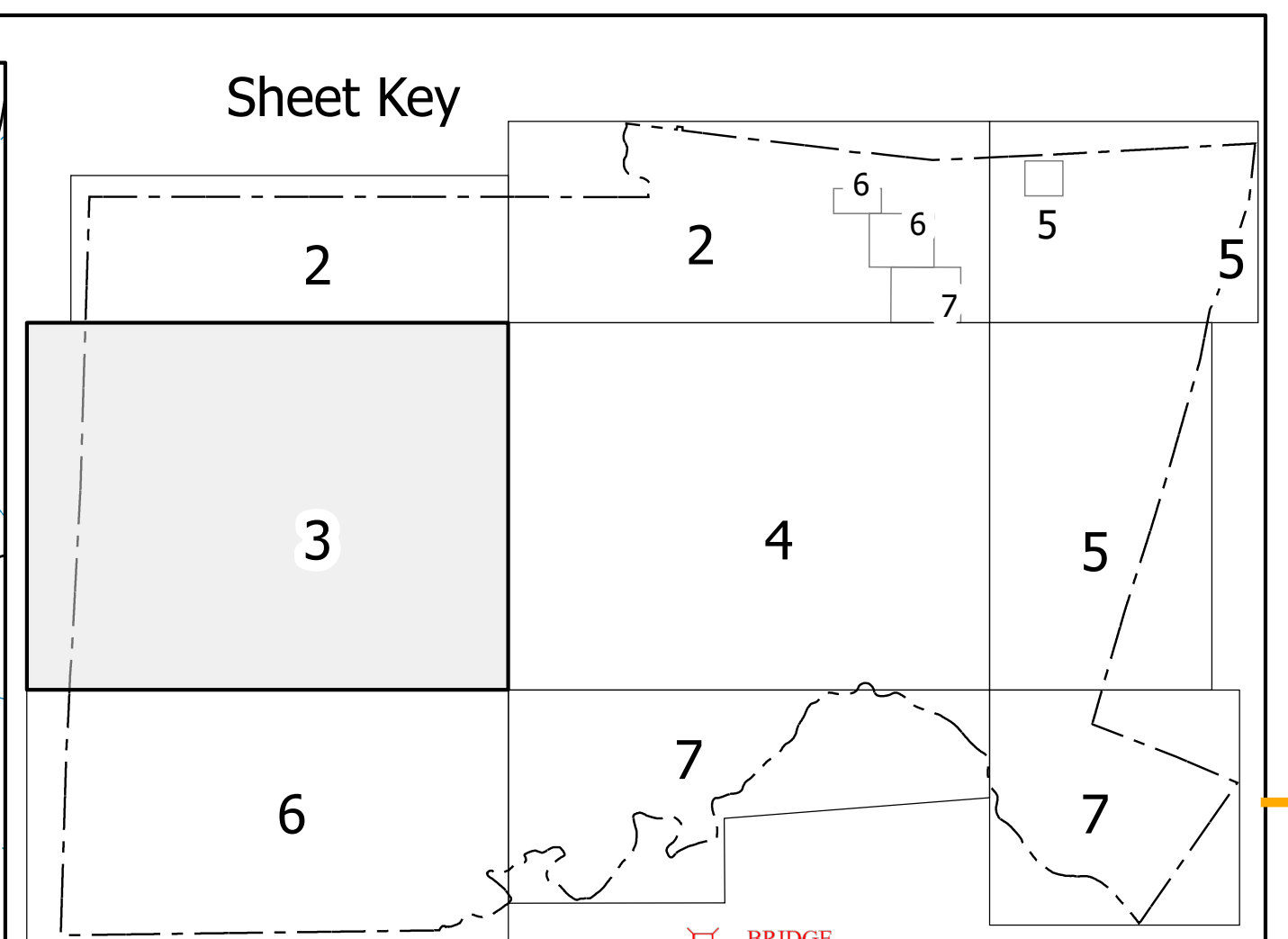
Sheet Key
2
2
5
5
6
6
7
3
4
5
6
7
7

BRIDGE
CITY BRIDGE
CITY SIGN
"C" CITY CULVERT
"C" CULVERT
DRAW BRIDGE
"D" PEDESTRIAN BRIDGE
"E" NON-NBIS PIPE
"F" FERRY RAMP
"G" FEDERAL BRIDGE
"H" NON-SYSTEM MAINT BY NCDOT
"L" CANTILEVER SIGN
"M" PRIVATE STRUCTURE
"N" NCDOT OVERPASS STRUCTURE
"O" PAVEMENT ON PILES
"P" CITY PIPE
"P" PIPE
"R" RAILROAD BRIDGE
"S" OVERHEAD SIGN
"T" TUNNEL
"U" PEDESTRIAN UNDERPASS
"V" VEHICULAR UNDERPASS
"W" PEDESTRIAN WALKWAY
"Y" T-POLE SIGN

LEGEND

INTERSTATE	US	NC	
🟥	🟩	🟦	Divided Hwy
🟥	🟩	🟦	Undivided Hwy

BLUE RIDGE PARKWAY
UNPAVED SURFACED ROAD
HARD SURFACED ROAD
NS NON-SYSTEM ROAD
[P] PROVISIONALLY DRAWN ROAD
PROJECTED LOCATION
.4 INTERSECTION DISTANCE
440 INTERSTATE HIGHWAY
401 U.S. NUMBERED HIGHWAY
55 N.C. NUMBERED HIGHWAY
2 U.S. NUMBERED BICYCLE ROUTE
2 N.C. NUMBERED BICYCLE ROUTE
145 INTERSTATE INTERCHANGE NUMBER
8888 SECONDARY ROAD NUMBER
TEL/ELEC /PIPE/GAS –T—T–E—E–P—P UTILITY LINES
RAILROAD LINE
RAILROAD STATION
INSET AREA
STATE LINE
COUNTY LINE
U. E . B SMOOTHED URBAN BOUNDARIES
CITY LIMITS
FERRY ROUTE AND RAMP
NARROW CREEK OR STREAM
WIDE RIVER OR CREEK
RESERVOIR, POND OR LAKE W/ ISLAND
D – L DAM OR DAM WITH LOCK
WATERFALL
SWAMP
○ COMMUNITY
◉ COUNTY SEAT
SCHOOL
COLLEGE OR UNIVERSITY
HOSPITAL
COAST GUARD STATION
CHURCH
CHURCH WITH CEMETERY
† CEMETERY
★ PATROL STATION
CORRECTION OR PENAL INSTITUTION
QUARRY
MINE OR PIT
☒ HIGHWAY GARAGE OR MAINT. YARD
D HIGHWAY DIV. OR DIST. OFFICE
MILITARY POST
WEIGH STATION
FAIRGROUNDS
HISTORICAL SITE
■ POINTS OF INTEREST
POST OFFICE
STATE FOREST
LIGHTHOUSE
MOUNTAIN SUMMIT
MOUNTAIN GAP
OVERLOOK
▲ REST AREA
VISITOR CTR/REST AREA
● WELCOME CTR/REST AREA
AIRPORT
MILITARY AIRPORT
NATIONAL / STATE FOREST BOUNDARY
WILDLIFE REFUGE
NATIONAL / STATE PARK BOUNDARY
GAME LANDS BOUNDARY
MILITARY RESERVATION BOUNDARY
INDIAN RESERVATION BOUNDARY

N

CHATHAM COUNTY
NORTH CAROLINA
BRIDGE LOCATION MAP

PREPARED BY THE
NORTH CAROLINA DEPARTMENT OF TRANSPORTATION
OPERATIONS PROGRAM MANAGEMENT UNIT - MAPPING SECTION
IN COOPERATION WITH THE
U.S. DEPARTMENT OF TRANSPORTATION
FEDERAL HIGHWAY ADMINISTRATION

SCALE
1 0 1
MILES

NORTH CAROLINA PLANE COORDINATE SYSTEM
LAMBERT CONFORMAL CONIC PROJECTION

SHEET 3 of 7

COPIES OF THIS MAP ARE AVAILABLE TO THE
PUBLIC AT NOMINAL COST. CONTACT US TO ORDER:
mappingsupport@ncdot.gov
https://connect.ncdot.gov/resources/State-Mapping/Pages/Ordering-Maps.aspx
(919) 834-8480

TERMS OF USE: The Mapping Section's goal is to provide the most accurate and current information possible. Map data is compiled from numerous sources with varying dates of publication and map accuracy standards. As a result, the accuracy, currency, and completeness of the data provided will vary. The North Carolina Department of Transportation shall not be held liable for any errors in the map data. This map cannot be construed to be a legal document. The information shown on this map was last updated in June 2025. For digital copies of this map or additional map products, visit https://connect.ncdot.gov/resources/State-Mapping.

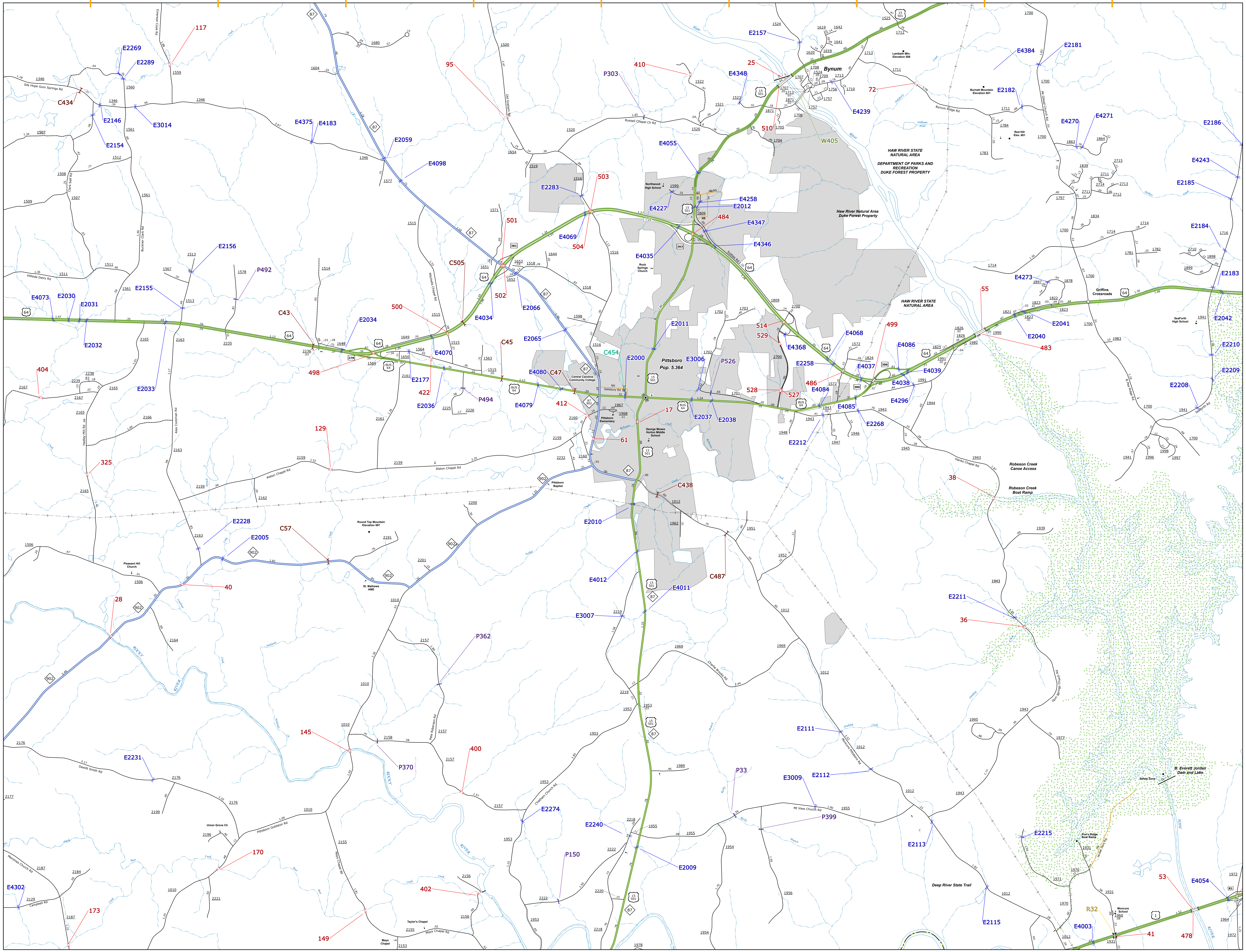
40
41
42
43
44
45
46
47
48
49
A
B
C
D
E
F
G
H
E2269
E2289
117
C434
E2146
E3014
E2154
95
410
P303
25
E2157
E4348
Bynum
E4239
72
E4384
E2181
E2182
E4375
E4183
E2059
E4098
510
W405
E4055
E4270
E4271
E2186
E4243
E2185
E2283
503
E4227
E4258
E2012
484
E4347
E4346
501
E4069
504
E4035
HAW RIVER STATE NATURAL AREA
DEPARTMENT OF PARKS AND RECREATION DUKE FOREST PROPERTY
Haw River Natural Area Duke Forest Property
HAW RIVER STATE NATURAL AREA
E2184
E2183
E4273
55
E2156
P492
C505
502
E2066
E2155
E4073
E2030
E2031
C43
500
E2034
E4034
E2011
514
529
E4368
E4068
499
E2040
E4041
483
E2042
E2210
E2032
C45
E2065
C454
E2000
Pittsboro Pop. 5,364
E3006
P526
E2258
E4037
E4086
E4038
E4039
E2209
E2208
404
498
E4070
E2177
E4080
C47
422
P494
E2036
E4079
412
528
486
E4084
527
E4296
E4085
17
E2037
E2038
E2268
E2212
Griffins Crossroads
129
61
325
38
Robeson Creek Canoe Access
Robeson Creek Boat Ramp
C438
E2010
E2228
C57
E2005
E4012
C487
E4011
40
28
E3007
E2211
36
P362
145
P370
400
E2231
E2111
P33
E3009
E2112
P399
E2274
E2240
E2009
E2113
E2215
170
P150
402
E4302
173
149
E2115
E4003
R32
41
53
E4054
478
Deep River State Trail
B. Everett Jordan Dam and Lake
Central Carolina Community College
George Moses Horton Middle School
Northwood High School
Pittsboro Elementary
Pittsboro Baptist
SeaForth High School
Round Top Mountain Elevation 597
Lambeth Mtn. Elevation 588
Burnett Mountain Elevation 601
Red Hill Elev. 601
Rock Springs Church
Pleasant Hill Church
St. Mathews AME
Union Grove Ch
Taylor's Chapel
Mays Chapel
Moncure School
Silk Hope Gum Springs Rd
Hillside Dairy Rd
Alston Chapel Rd
Hanks Chapel Rd
Mt View Church Rd
Pittsboro Goldston Rd
Meronies Church Rd
Campbell Rd
Dewitt Smith Rd
Mays Chapel Rd
Russell Chapel Ch Rd
Bynums Bridge Rd
Salisbury St
Chatham Church Rd
Pea Ridge Rd
Old Graham Rd
Buckner Clark Rd
Alex Cockman Rd
Hadley Mill Rd
Clark Saw Rd
Emerson Cook Rd
Haw River
Rocky River
Deep River

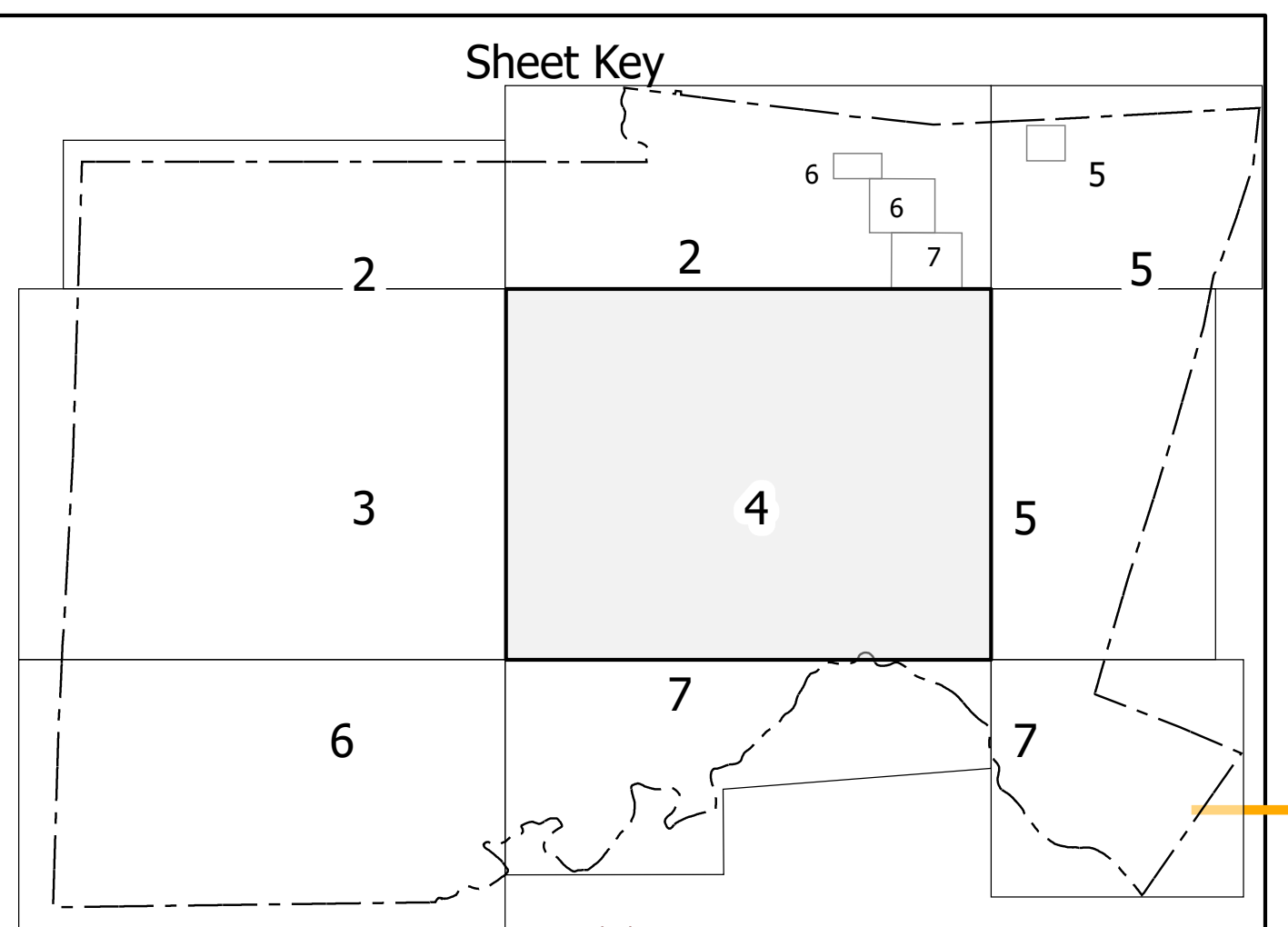
Sheet Key
2
2
3
4
5
5
5
6
6
6
7
7
7

- BRIDGE
- CITY BRIDGE
- CITY SIGN
- "C" CITY CULVERT
- "C" CULVERT
- DRAW BRIDGE
- "D" PEDESTRIAN BRIDGE
- "E" NON-NBIS PIPE
- "F" FERRY RAMP
- "G" FEDERAL BRIDGE
- "H" NON-SYSTEM MAINT BY NCDOT
- "L" CANTILEVER SIGN
- "M" PRIVATE STRUCTURE
- "N" NCDOT OVERPASS STRUCTURE
- "O" PAVEMENT ON PILES
- "P" CITY PIPE
- "P" PIPE
- "R" RAILROAD BRIDGE
- "S" OVERHEAD SIGN
- "T" TUNNEL
- "U" PEDESTRIAN UNDERPASS
- "V" VEHICULAR UNDERPASS
- "W" PEDESTRIAN WALKWAY
- "Y" T-POLE SIGN

LEGEND

INTERSTATE	US	NC	
🟥	🟩	🟦	Divided Hwy
🟥	🟩	🟦	Undivided Hwy

BLUE RIDGE PARKWAY
UNPAVED SURFACED ROAD
HARD SURFACED ROAD
NS NON-SYSTEM ROAD
[P] PROVISIONALLY DRAWN ROAD
PROJECTED LOCATION
.4 INTERSECTION DISTANCE
440 INTERSTATE HIGHWAY
401 U.S. NUMBERED HIGHWAY
55 N.C. NUMBERED HIGHWAY
2 U.S. NUMBERED BICYCLE ROUTE
2 N.C. NUMBERED BICYCLE ROUTE
145 INTERSTATE INTERCHANGE NUMBER
8888 SECONDARY ROAD NUMBER
TEL/ELEC /PIPE/GAS –T—T–E—E–P—P UTILITY LINES
RAILROAD LINE
RAILROAD STATION
INSET AREA
STATE LINE
COUNTY LINE
U. E. B SMOOTHED URBAN BOUNDARIES
CITY LIMITS
FERRY ROUTE AND RAMP
NARROW CREEK OR STREAM
WIDE RIVER OR CREEK
RESERVOIR, POND OR LAKE W/ ISLAND
D - L DAM OR DAM WITH LOCK
WATERFALL
SWAMP
○ COMMUNITY
◉ COUNTY SEAT
SCHOOL
COLLEGE OR UNIVERSITY
H HOSPITAL
COAST GUARD STATION
CHURCH
CHURCH WITH CEMETERY
† CEMETERY
★ PATROL STATION
CORRECTION OR PENAL INSTITUTION
QUARRY
MINE OR PIT
☒ HIGHWAY GARAGE OR MAINT. YARD
D HIGHWAY DIV. OR DIST. OFFICE
MILITARY POST
WEIGH STATION
FAIRGROUNDS
HISTORICAL SITE
▪ POINTS OF INTEREST
POST OFFICE
STATE FOREST
LIGHTHOUSE
MOUNTAIN SUMMIT
MOUNTAIN GAP
OVERLOOK
▲ REST AREA
VISITOR CTR/REST AREA
● WELCOME CTR/REST AREA
✈ AIRPORT
MILITARY AIRPORT
NATIONAL / STATE FOREST BOUNDARY
WILDLIFE REFUGE
NATIONAL / STATE PARK BOUNDARY
GAME LANDS BOUNDARY
MILITARY RESERVATION BOUNDARY
INDIAN RESERVATION BOUNDARY

N

CHATHAM COUNTY
NORTH CAROLINA
BRIDGE LOCATION MAP

PREPARED BY THE
NORTH CAROLINA DEPARTMENT OF TRANSPORTATION
OPERATIONS PROGRAM MANAGEMENT UNIT - MAPPING SECTION
IN COOPERATION WITH THE
U.S. DEPARTMENT OF TRANSPORTATION
FEDERAL HIGHWAY ADMINISTRATION

SCALE
1 0 1
MILES

NORTH CAROLINA PLANE COORDINATE SYSTEM
LAMBERT CONFORMAL CONIC PROJECTION

SHEET 4 of 7

COPIES OF THIS MAP ARE AVAILABLE TO THE
PUBLIC AT NOMINAL COST. CONTACT US TO ORDER:
mappingsupport@ncdot.gov
https://connect.ncdot.gov/resources/State-Mapping/Pages/Ordering-Maps.aspx
(919) 834-8480

TERMS OF USE: The Mapping Section's goal is to provide the most accurate and current information possible. Map data is compiled from numerous sources with varying dates of publication and map accuracy standards. As a result, the accuracy, currency, and completeness of the data provided will vary. The North Carolina Department of Transportation shall not be held liable for any errors in the map data. This map cannot be construed to be a legal document. The information shown on this map was last updated in June 2025. For digital copies of this map or additional map products, visit https://connect.ncdot.gov/resources/State-Mapping.

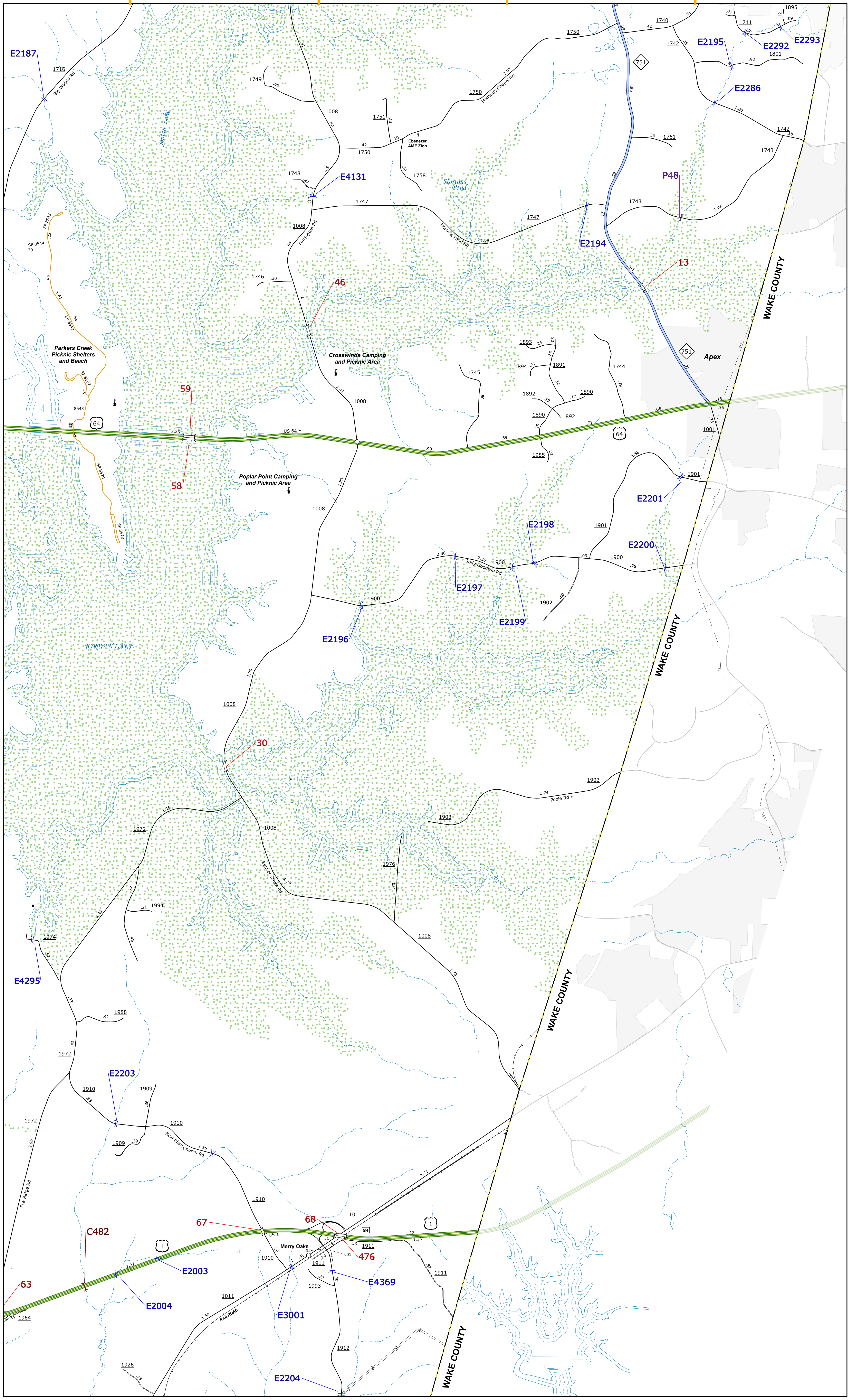
E2187
1776
Big Woods Rd
Jordan Lake
1749
1008
1750
1751
Ebenezer AME Zion
Holland Chapel Rd
1758
1740
1742
751
E2195
E2292
E2293
1741
1895
1801
E2286
1761
1742
1743
P48
1748
E4131
1747
Farrington Rd
1743
1747
E2194
13
46
1746
SP 8544
SP 8543
Parkers Creek Picnic Shelters and Beach
Crosswinds Camping and Picnic Area
Apex
751
1893
1894
1891
1745
1744
1892
1890
59
58
US 64 E
64
1001
1985
Poplar Point Camping and Picnic Area
1008
1901
E2201
E2198
E2200
1900
E2197
1906
E2199
1902
1900
E2196
WAKE COUNTY
Jordan Lake
1008
30
1903
Pooles Rd E
1903
1972
1008
1976
1994
1008
E4295
1974
1988
1972
E2203
1910
1909
1972
1909
1910
New Elam Church Rd
1910
Pea Ridge Rd
C482
67
68
476
Merry Oaks
1011
1910
1911
1993
E2003
E4369
E2004
E3001
63
1964
1011
1912
1926
E2204
1911

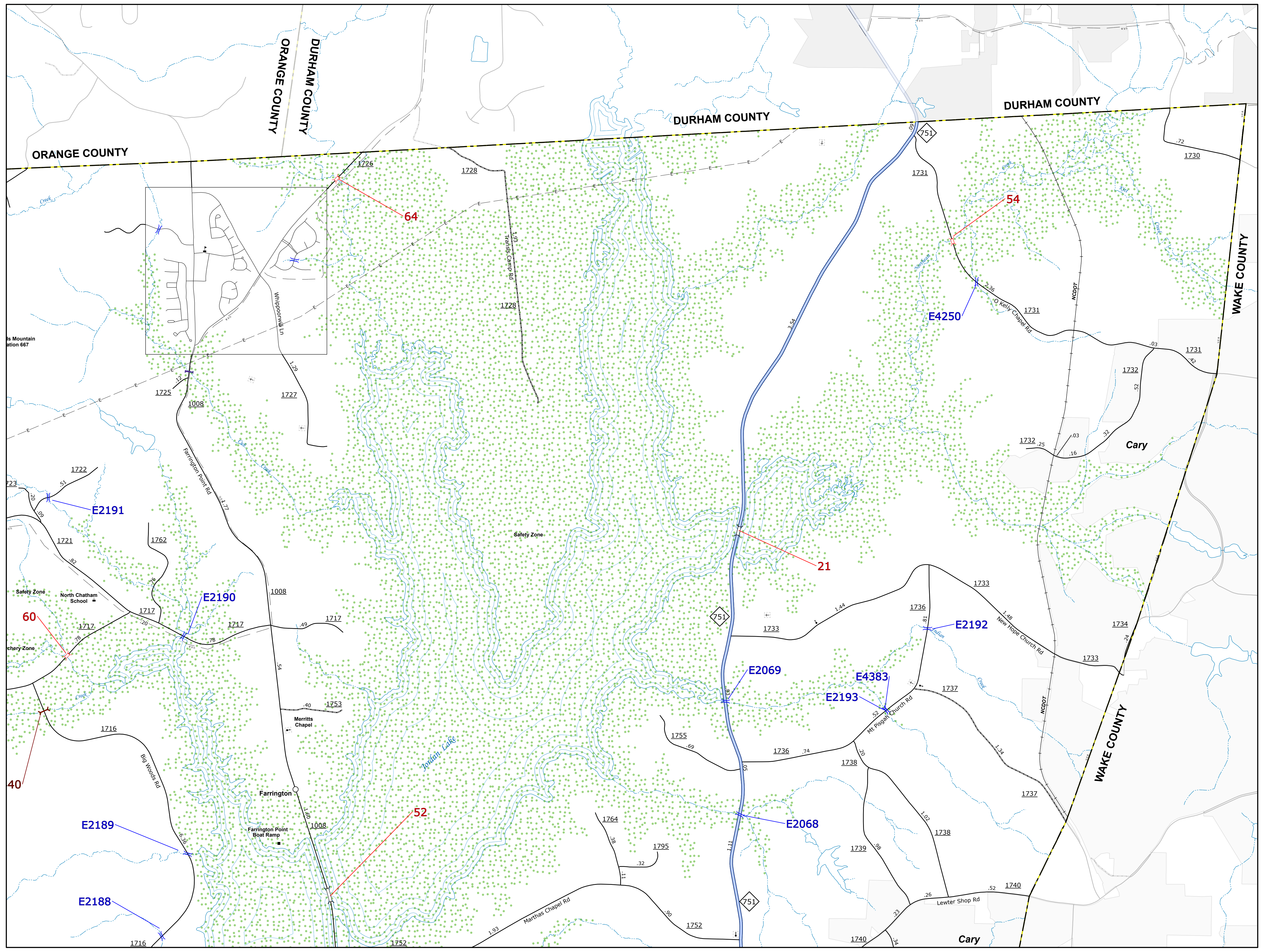
ORANGE COUNTY
DURHAM COUNTY
ORANGE COUNTY
DURHAM COUNTY
DURHAM COUNTY
1726
1728
64
751
1731
1730
54
E4250
1731
1725
1008
1727
1722
E2191
1721
1762
Safety Zone
60
North Chatham School
1717
1717
1717
E2190
1008
1717
1753
Merritts Chapel
Jordan Lake
1716
40
E2189
E2188
Big Woods Rd
Farrington
Farrington Point Boat Ramp
52
21
751
1733
1736
E2192
1733
1734
E2069
E4383
E2193
1737
1755
1736
1738
1737
WAKE COUNTY
WAKE COUNTY
Cary
1732
1732
E2068
1764
1795
1739
1738
751
1752
1740
Lewter Shop Rd
1740
Cary
Martha's Chapel Rd

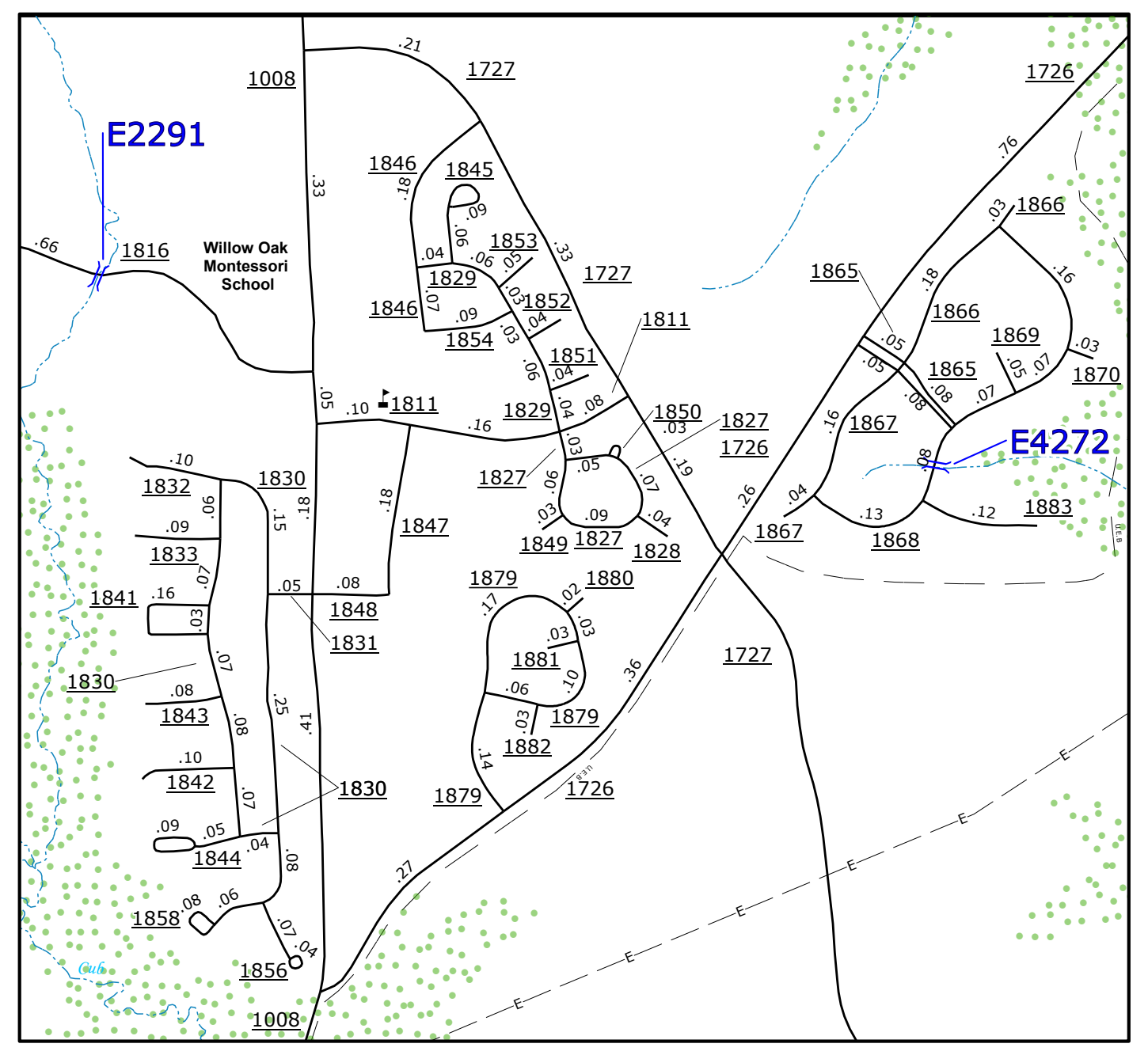
E2291
1008
1727
1726
1816
Willow Oak Montessori School
1846
1845
1853
1727
1811
1865
1866
1869
1870
E4272
1867
1868
1883
1850
1827
1826
1828
1832
1830
1841
1843
1842
1844
1830
1858
1856
1848
1831
1847
1879
1880
1881
1882
1879
1726
1727
1867
1008
0 0.5 MILES

SHEET KEY

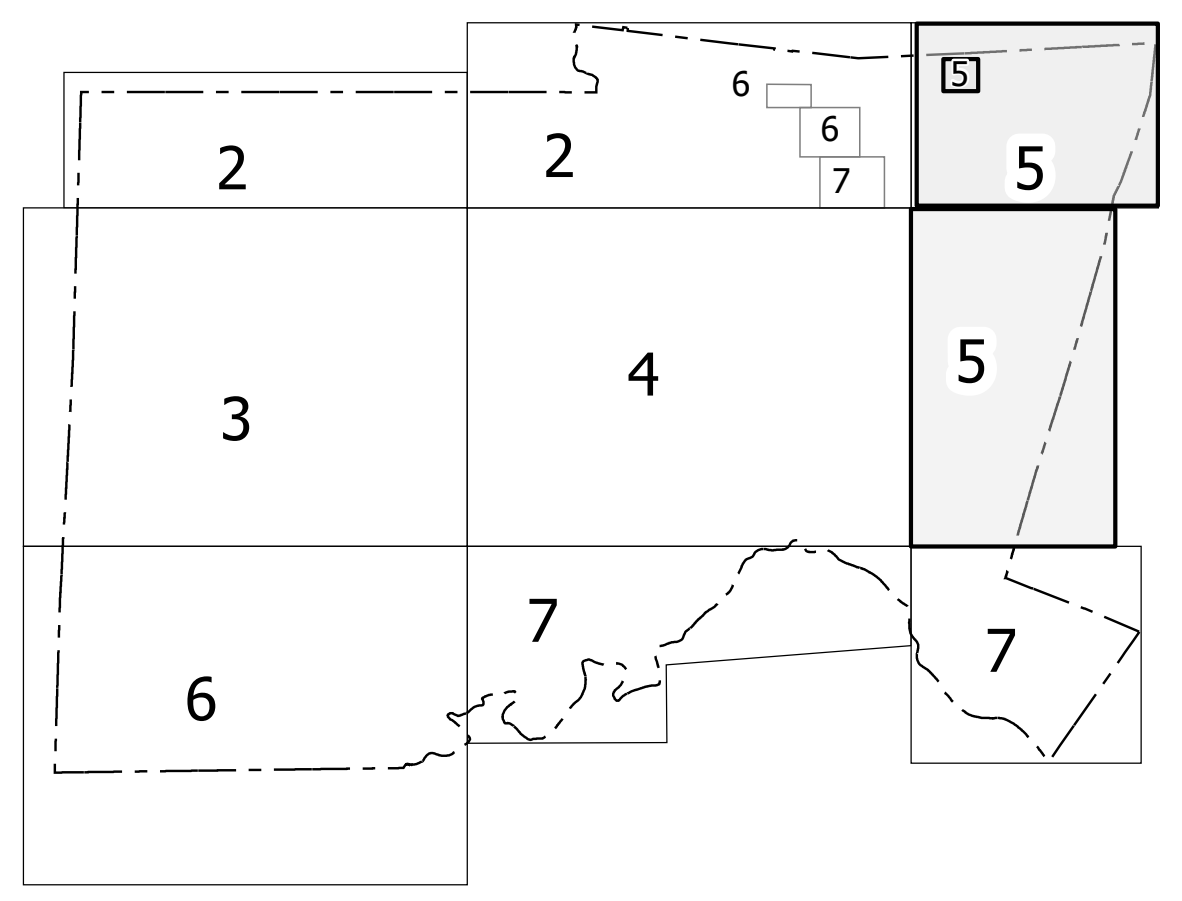
2
2
6
6
7
5
5
3
4
5
6
7
7

LEGEND

INTERSTATE	US	NC	
🟥	🟩	🟦	Divided Hwy
🟥	🟩	🟦	Undivided Hwy

BLUE RIDGE PARKWAY
UNPAVED SURFACED ROAD
HARD SURFACED ROAD
NS NON-SYSTEM ROAD
[P] PROVISIONALLY DRAWN ROAD
PROJECTED LOCATION
.4 INTERSECTION DISTANCE
440 INTERSTATE HIGHWAY
401 U.S. NUMBERED HIGHWAY
55 N.C. NUMBERED HIGHWAY
2 U.S. NUMBERED BICYCLE ROUTE
2 N.C. NUMBERED BICYCLE ROUTE
145 INTERSTATE INTERCHANGE NUMBER
8888 SECONDARY ROAD NUMBER
TEL/ELEC /PIPE/GAS –T—T–E—E–P—P UTILITY LINES
RAILROAD LINE
RAILROAD STATION
INSET AREA
STATE LINE
COUNTY LINE
U. E. B SMOOTHED URBAN BOUNDARIES
CITY LIMITS
FERRY ROUTE AND RAMP
NARROW CREEK OR STREAM
WIDE RIVER OR CREEK
RESERVOIR, POND OR LAKE W/ ISLAND
D – L DAM OR DAM WITH LOCK
WATERFALL
SWAMP
○ COMMUNITY
◉ COUNTY SEAT
SCHOOL
COLLEGE OR UNIVERSITY
H HOSPITAL
COAST GUARD STATION
CHURCH
CHURCH WITH CEMETERY
† CEMETERY
★ PATROL STATION
CORRECTION OR PENAL INSTITUTION
⚒ QUARRY
MINE OR PIT
☒ HIGHWAY GARAGE OR MAINT. YARD
D HIGHWAY DIV. OR DIST. OFFICE
MILITARY POST
WEIGH STATION
FAIRGROUNDS
HISTORICAL SITE
■ POINTS OF INTEREST
POST OFFICE
STATE FOREST
LIGHTHOUSE
MOUNTAIN SUMMIT
MOUNTAIN GAP
OVERLOOK
▲ REST AREA
VISITOR CTR/REST AREA
● WELCOME CTR/REST AREA
✈ AIRPORT
MILITARY AIRPORT
NATIONAL / STATE FOREST BOUNDARY
WILDLIFE REFUGE
NATIONAL / STATE PARK BOUNDARY
GAME LANDS BOUNDARY
MILITARY RESERVATION BOUNDARY
INDIAN RESERVATION BOUNDARY

BRIDGE
CITY BRIDGE
CITY SIGN
"C" CITY CULVERT
"C" CULVERT
DRAW BRIDGE
"D" PEDESTRIAN BRIDGE
"E" NON-NBIS PIPE
"F" FERRY RAMP
"G" FEDERAL BRIDGE
"H" NON-SYSTEM MAINT BY NCDOT
"L" CANTILEVER SIGN
"M" PRIVATE STRUCTURE
"N" NCDOT OVERPASS STRUCTURE
"O" PAVEMENT ON PILES
"P" CITY PIPE
"P" PIPE
"R" RAILROAD BRIDGE
"S" OVERHEAD SIGN
"T" TUNNEL
"U" PEDESTRIAN UNDERPASS
"V" VEHICULAR UNDERPASS
"W" PEDESTRIAN WALKWAY
"Y" T-POLE SIGN

N

CHATHAM COUNTY
NORTH CAROLINA
BRIDGE LOCATION MAP

PREPARED BY THE
NORTH CAROLINA DEPARTMENT OF TRANSPORTATION
OPERATIONS PROGRAM MANAGEMENT UNIT - MAPPING SECTION
IN COOPERATION WITH THE
U.S. DEPARTMENT OF TRANSPORTATION
FEDERAL HIGHWAY ADMINISTRATION

SCALE
1 0 1 MILES

NORTH CAROLINA PLANE COORDINATE SYSTEM
LAMBERT CONFORMAL CONIC PROJECTION

SHEET 5 of 7

COPIES OF THIS MAP ARE AVAILABLE TO THE PUBLIC AT NOMINAL COST. CONTACT US TO ORDER:
mappingsupport@ncdot.gov
https://connect.ncdot.gov/resources/State-Mapping/Pages/Ordering-Maps.aspx
(919) 834-8480

TERMS OF USE: The Mapping Section's goal is to provide the most accurate and current information possible. Map data is compiled from numerous sources with varying dates of publication and map accuracy standards. As a result, the accuracy, currency, and completeness of the data provided will vary. The North Carolina Department of Transportation shall not be held liable for any errors in the map data. This map cannot be construed to be a legal document. The information shown on this map was last updated in June 2025.
For digital copies of this map or additional map products, visit https://connect.ncdot.gov/resources/State-Mapping.

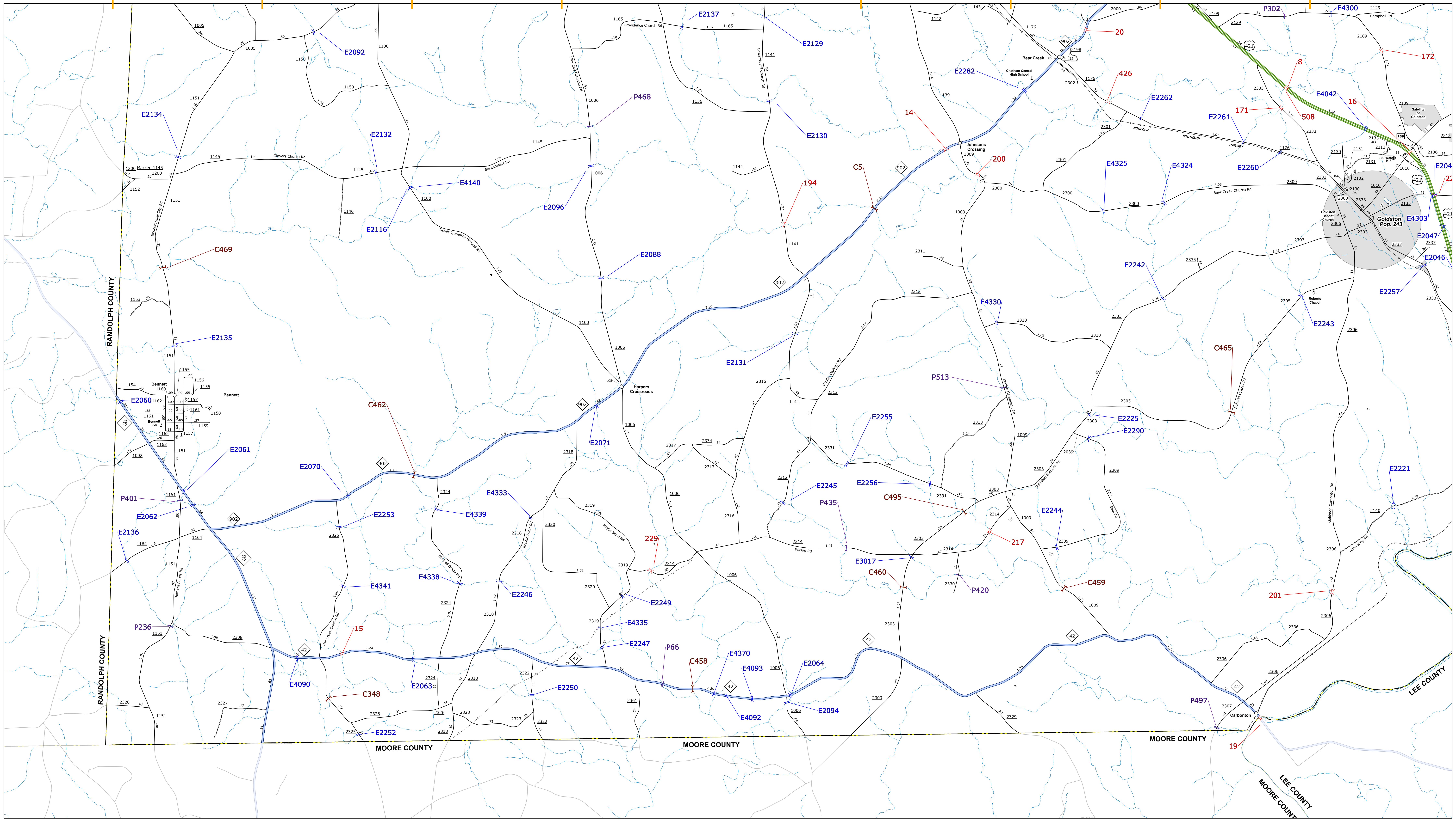
RANDOLPH COUNTY
MOORE COUNTY
LEE COUNTY
Bennett
Harpers Crossroads
Johnsons Crossing
Bear Creek
Chatham Central High School
Goldston Pop. 243
Goldston Baptist Church
Roberts Chapel
Carbonton
Providence Church Rd
Edwards Hill Church Rd
Siler City Glendon Rd
Glovers Church Rd
Bill Lambert Rd
Devils Tramping Ground Rd
Bennett Siler City Rd
Bernard Purvis Rd
Fall Creek Church Rd
Ronald Scott Rd
Howie Scott Rd
Wilson Rd
Bear Creek Church Rd
Goldston Carbonton Rd
Roberts Chapel Rd
Campbell Rd
Norfolk Southern Railway
E2137
E2129
E2092
E2134
E2132
E2130
P468
E4140
E2116
E2096
194
14
C5
200
E2282
426
20
E2262
E2261
171
8
508
E4042
16
172
P302
E4300
E4325
E4324
E2260
E4303
E2047
E2046
E2257
E2242
E4330
E2243
C465
E2088
C469
E2135
E2131
P513
E2225
E2290
E2060
C462
E2071
E2061
E2070
E2255
E2256
E2245
P435
C495
E2244
E2221
P401
E2062
E2136
E2253
E4333
E4339
229
217
E3017
C460
P420
C459
201
E4341
E4338
E2246
E2249
E4335
E2247
P236
15
E4090
E2063
C348
E2252
P66
C458
E4370
E4093
E2064
E2250
E4092
E2094
P497
19

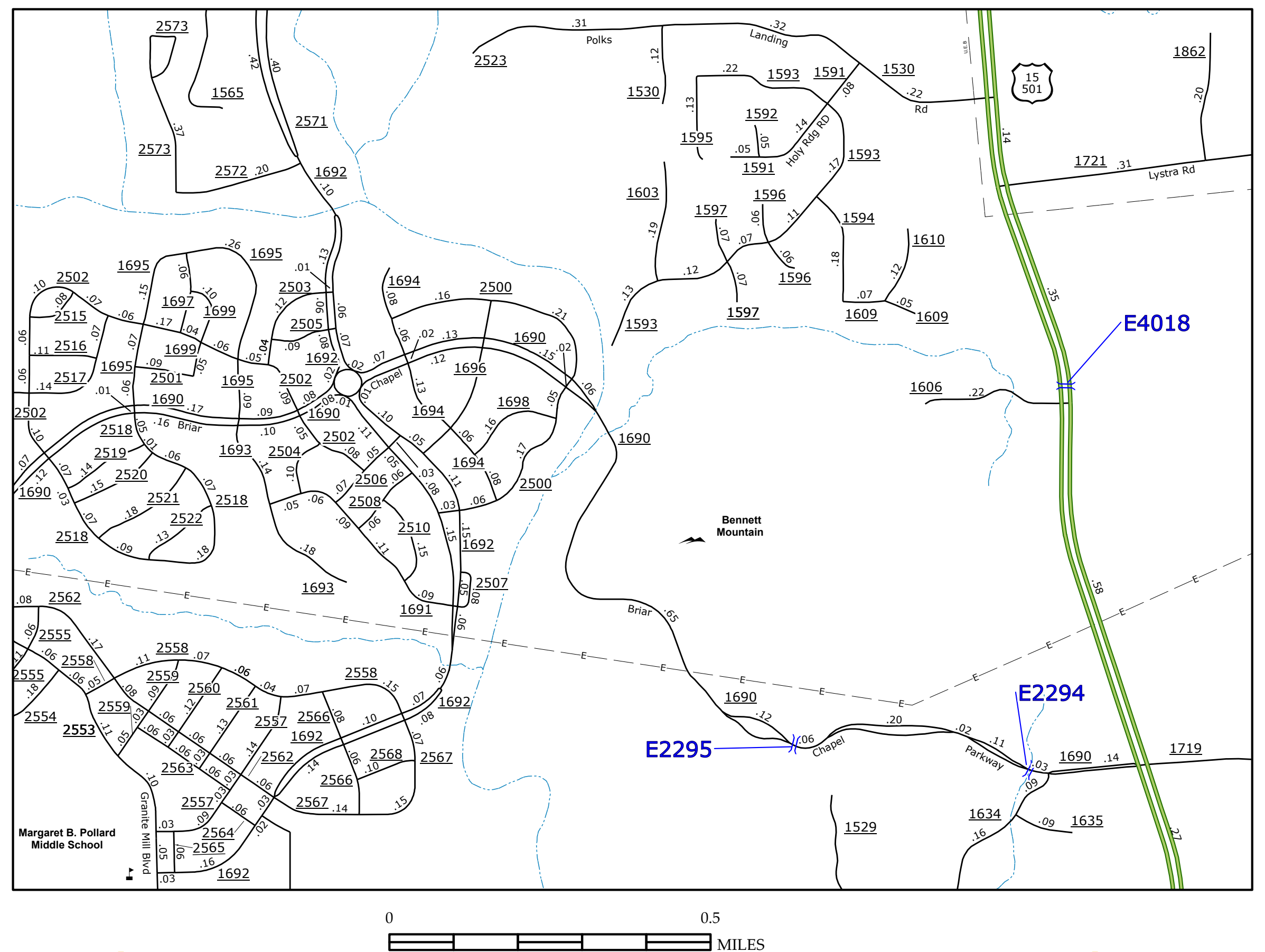
Bennett Mountain
Margaret B. Pollard Middle School
E4018
E2294
E2295
0
0.5
MILES

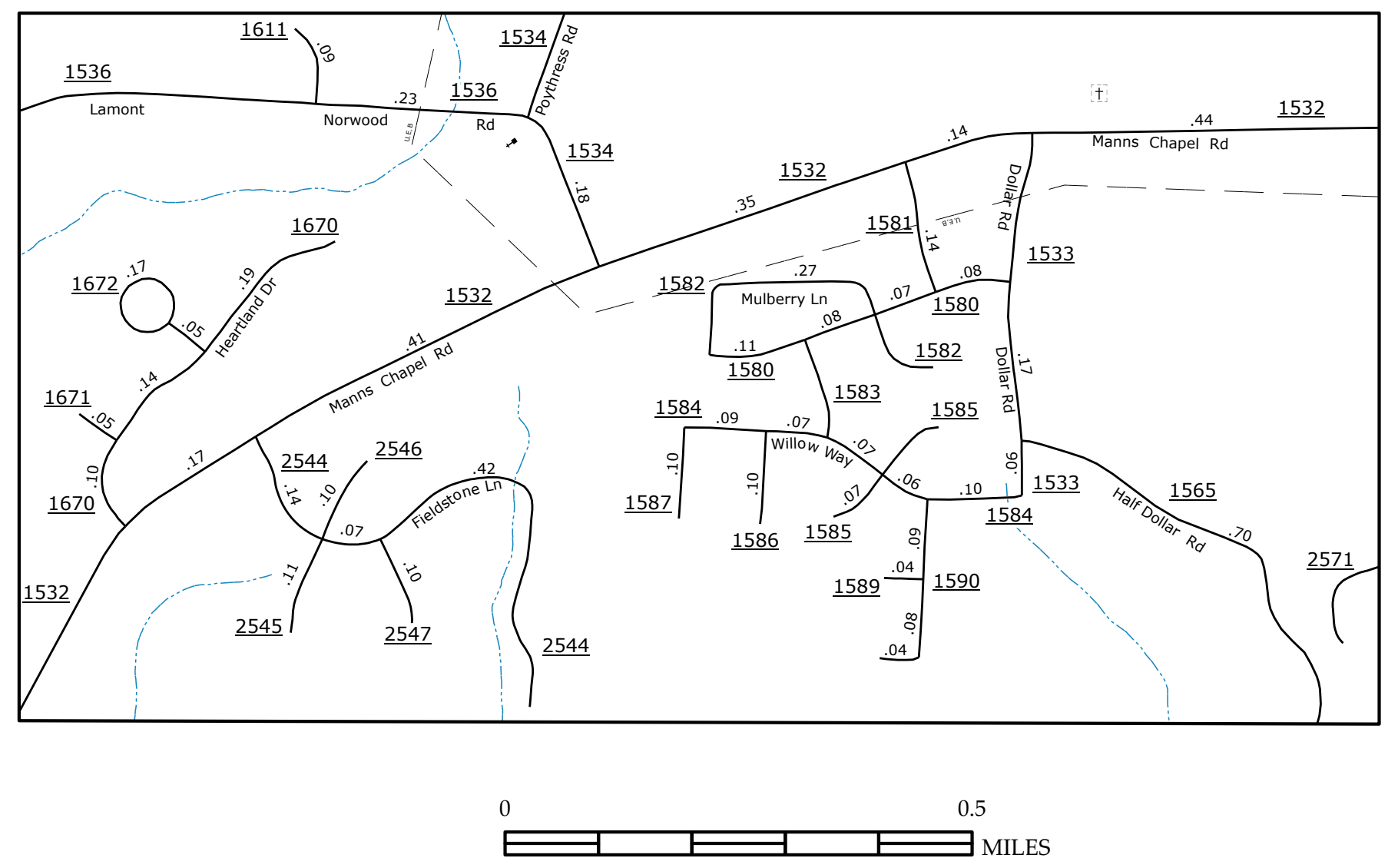
Lamont
Norwood
0
0.5
MILES

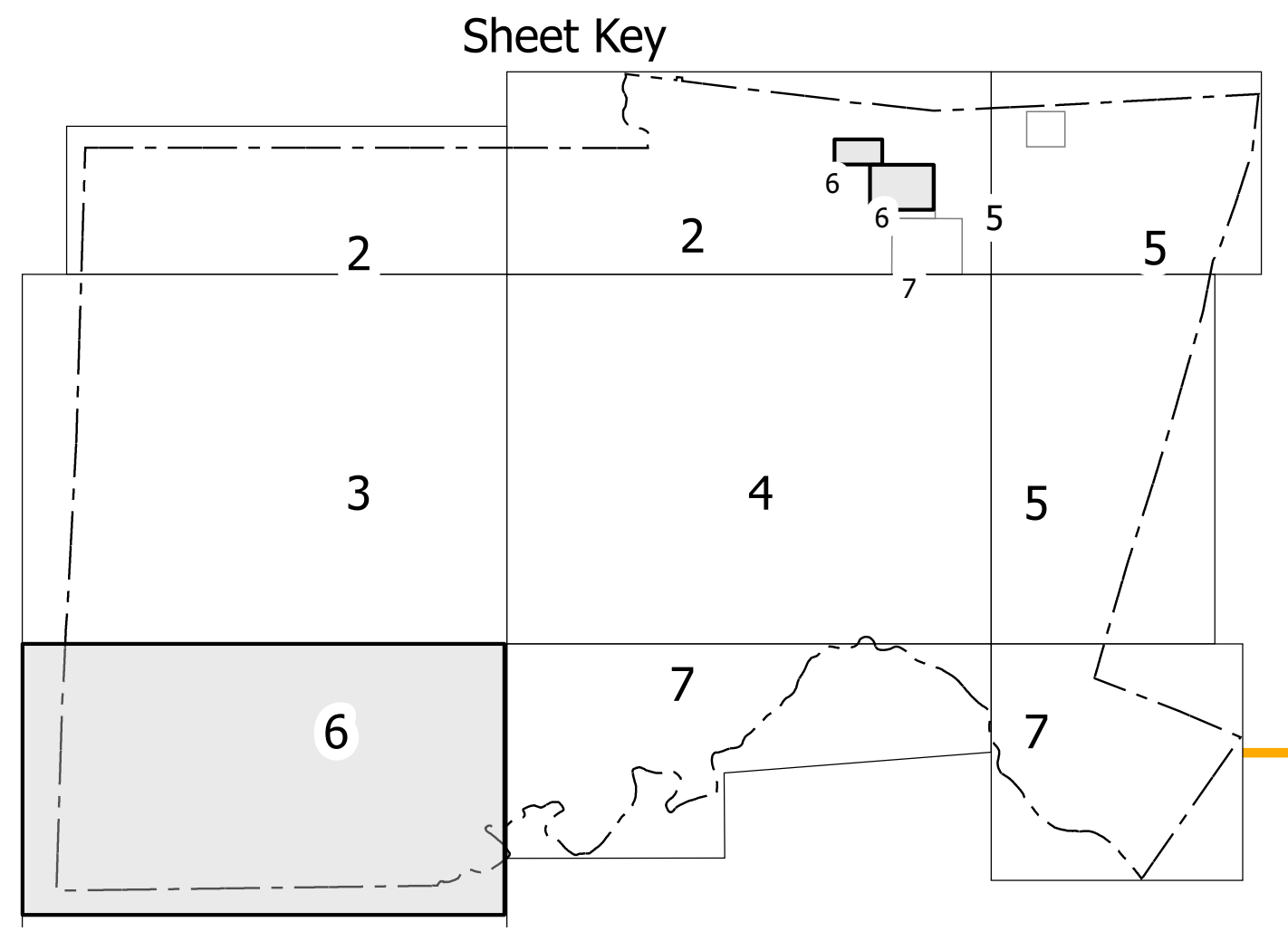
Sheet Key
2
2
3
4
5
5
6
6
7
7
5

LEGEND

INTERSTATE	US	NC	
🟥	🟩	🟦	Divided Hwy
🟥	🟩	🟦	Undivided Hwy

- BLUE RIDGE PARKWAY
- UNPAVED SURFACED ROAD
- HARD SURFACED ROAD
- NS NON-SYSTEM ROAD
- [P] PROVISIONALLY DRAWN ROAD
- PROJECTED LOCATION
- .4 INTERSECTION DISTANCE
- 440 INTERSTATE HIGHWAY
- 401 U.S. NUMBERED HIGHWAY
- 55 N.C. NUMBERED HIGHWAY
- 2 U.S. NUMBERED BICYCLE ROUTE
- 2 N.C. NUMBERED BICYCLE ROUTE
- 145 INTERSTATE INTERCHANGE NUMBER
- 8888 SECONDARY ROAD NUMBER
- TEL/ELEC /PIPE/GAS –T—T–E—E–P—P UTILITY LINES
- RAILROAD LINE
- RAILROAD STATION
- INSET AREA
- STATE LINE
- COUNTY LINE
- U. E. B SMOOTHED URBAN BOUNDARIES
- CITY LIMITS
- FERRY ROUTE AND RAMP
- NARROW CREEK OR STREAM
- WIDE RIVER OR CREEK
- RESERVOIR, POND OR LAKE W/ ISLAND
- D – L DAM OR DAM WITH LOCK
- WATERFALL
- SWAMP
- ○ COMMUNITY
- ◉ COUNTY SEAT
- SCHOOL
- COLLEGE OR UNIVERSITY
- H HOSPITAL
- COAST GUARD STATION
- CHURCH
- CHURCH WITH CEMETERY
- † CEMETERY
- ★ PATROL STATION
- CORRECTION OR PENAL INSTITUTION
- ⚒ QUARRY
- MINE OR PIT
- ☒ HIGHWAY GARAGE OR MAINT. YARD
- D HIGHWAY DIV. OR DIST. OFFICE
- MILITARY POST
- WEIGH STATION
- FAIRGROUNDS
- HISTORICAL SITE
- ▪ POINTS OF INTEREST
- POST OFFICE
- STATE FOREST
- LIGHTHOUSE
- MOUNTAIN SUMMIT
- MOUNTAIN GAP
- OVERLOOK
- ▲ REST AREA
- VISITOR CTR/REST AREA
- ● WELCOME CTR/REST AREA
- ✈ AIRPORT
- MILITARY AIRPORT
- NATIONAL / STATE FOREST BOUNDARY
- WILDLIFE REFUGE
- NATIONAL / STATE PARK BOUNDARY
- GAME LANDS BOUNDARY
- MILITARY RESERVATION BOUNDARY
- INDIAN RESERVATION BOUNDARY

- BRIDGE
- CITY BRIDGE
- CITY SIGN
- "C" CITY CULVERT
- "C" CULVERT
- DRAW BRIDGE
- "D" PEDESTRIAN BRIDGE
- "E" NON-NBIS PIPE
- "F" FERRY RAMP
- "G" FEDERAL BRIDGE
- "H" NON-SYSTEM MAINT BY NCDOT
- "L" CANTILEVER SIGN
- "M" PRIVATE STRUCTURE
- "N" NCDOT OVERPASS STRUCTURE
- "O" PAVEMENT ON PILES
- "P" CITY PIPE
- "P" PIPE
- "R" RAILROAD BRIDGE
- "S" OVERHEAD SIGN
- "T" TUNNEL
- "U" PEDESTRIAN UNDERPASS
- "V" VEHICULAR UNDERPASS
- "W" PEDESTRIAN WALKWAY
- "Y" T-POLE SIGN

N

CHATHAM COUNTY
NORTH CAROLINA
BRIDGE LOCATION MAP

PREPARED BY THE
NORTH CAROLINA DEPARTMENT OF TRANSPORTATION
OPERATIONS PROGRAM MANAGEMENT UNIT - MAPPING SECTION
IN COOPERATION WITH THE
U.S. DEPARTMENT OF TRANSPORTATION
FEDERAL HIGHWAY ADMINISTRATION

SCALE
1 0 1
MILES

NORTH CAROLINA PLANE COORDINATE SYSTEM
LAMBERT CONFORMAL CONIC PROJECTION

SHEET 6 of 7

COPIES OF THIS MAP ARE AVAILABLE TO THE
PUBLIC AT NOMINAL COST. CONTACT US TO ORDER:
mappingsupport@ncdot.gov
https://connect.ncdot.gov/resources/State-Mapping/Pages/Ordering-Maps.aspx
(919) 834-8480

TERMS OF USE: The Mapping Section's goal is to provide the most accurate and current information possible. Map data is compiled from numerous sources with varying dates of publication and map accuracy standards. As a result, the accuracy, currency, and completeness of the data provided will vary. The North Carolina Department of Transportation shall not be held liable for any errors in the map data. This map cannot be construed to be a legal document. The information shown on this map was last updated in June 2025. For digital copies of this map or additional map products, visit https://connect.ncdot.gov/resources/State-Mapping.

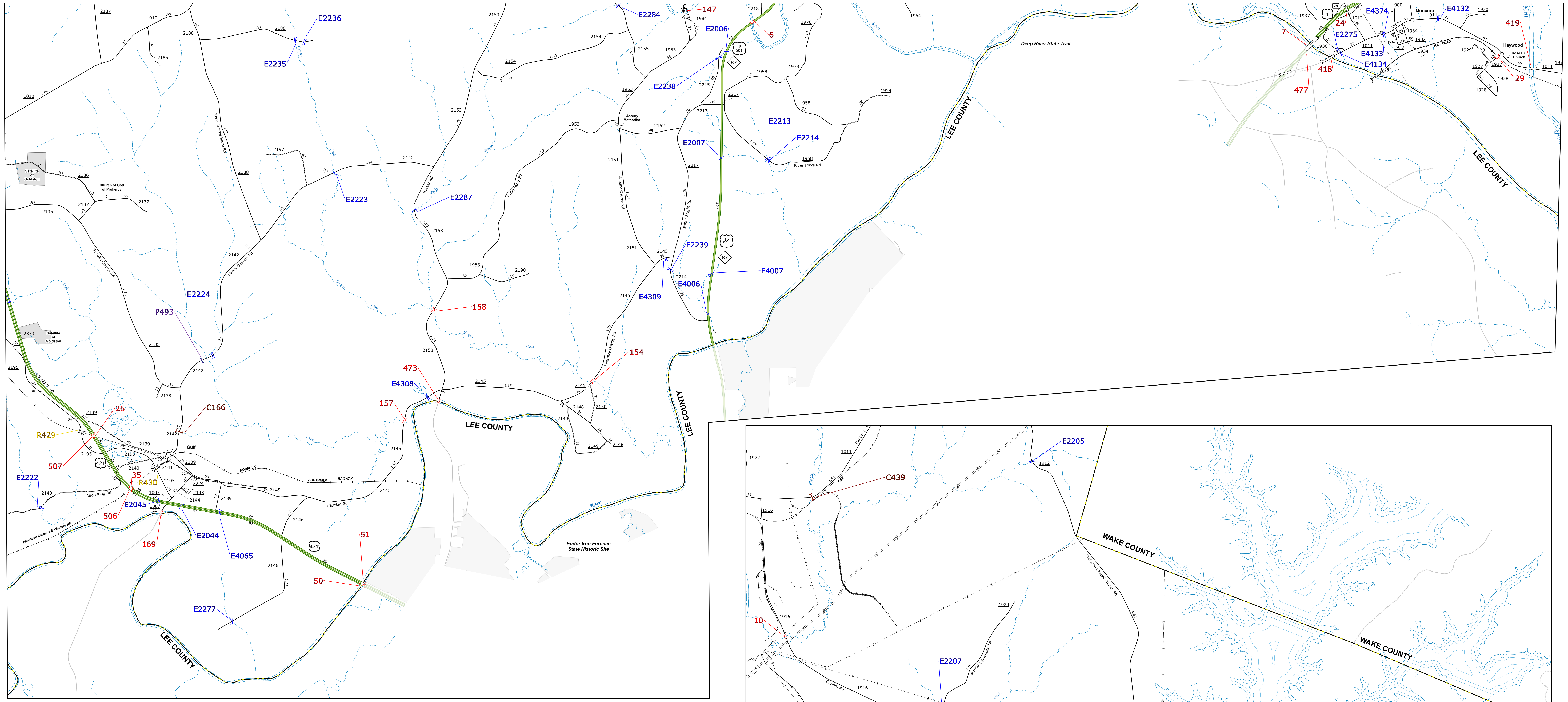

E2236
E2235
E2284
147
E2006
6
E2238
E2213
E2214
E2007
E2223
E2287
E2239
E4007
E4309
E4006
E2224
P493
158
154
473
E4308
157
LEE COUNTY
26
C166
R429
507
35
R430
E2222
E2045
506
169
E2044
E4065
51
50
E2277
Gulf
Satellite of Goldston
Church of God of Prosperity
Asbury Methodist
Endor Iron Furnace State Historic Site
Deep River State Trail
Moncure
Haywood
E4374
E4132
419
7
24
E2275
E4133
E4134
418
477
29
Rosa Hill Church

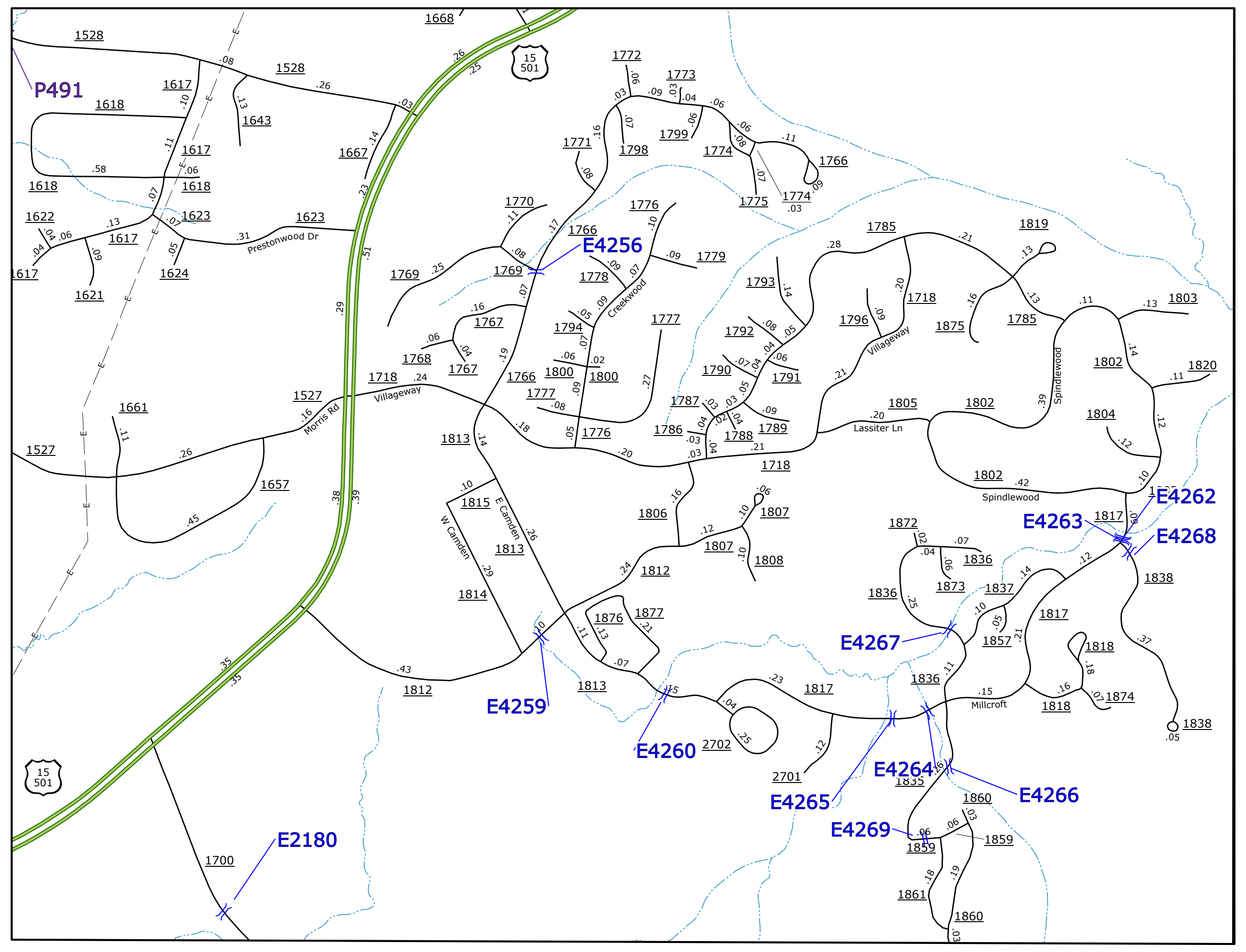

P491
E4256
E4262
E4263
E4268
E4267
E4259
E4260
E4264
E4265
E4266
E4269
E2180
0
0.5
MILES

- BRIDGE
- CITY BRIDGE
- CITY SIGN
- "C" CITY CULVERT
- "C" CULVERT
- DRAW BRIDGE
- "D" PEDESTRIAN BRIDGE
- "E" NON-NBIS PIPE
- "F" FERRY RAMP
- "G" FEDERAL BRIDGE
- "H" NON-SYSTEM MAINT BY NCDOT
- "L" CANTILEVER SIGN
- "M" PRIVATE STRUCTURE
- "N" NCDOT OVERPASS STRUCTURE
- "O" PAVEMENT ON PILES
- "P" CITY PIPE
- "P" PIPE
- "R" RAILROAD BRIDGE
- "S" OVERHEAD SIGN
- "T" TUNNEL
- "U" PEDESTRIAN UNDERPASS
- "V" VEHICULAR UNDERPASS
- "W" PEDESTRIAN WALKWAY
- "Y" T-POLE SIGN

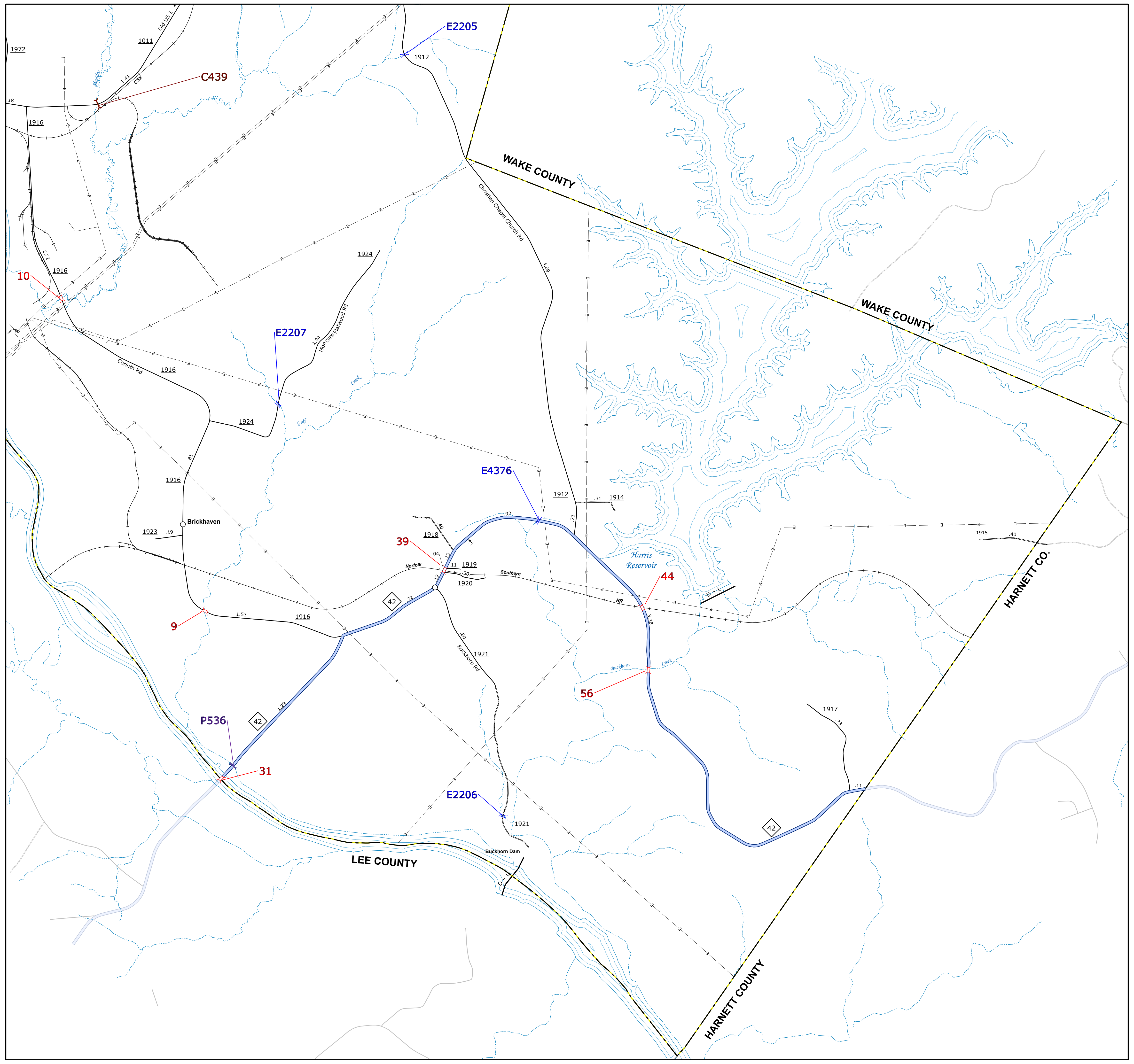

E2205
C439
10
E2207
WAKE COUNTY
E4376
39
44
9
56
P536
31
E2206
Brickhaven
Harris Reservoir
Buckhorn Dam
LEE COUNTY
HARNETT CO.
HARNETT COUNTY

SHEET KEY

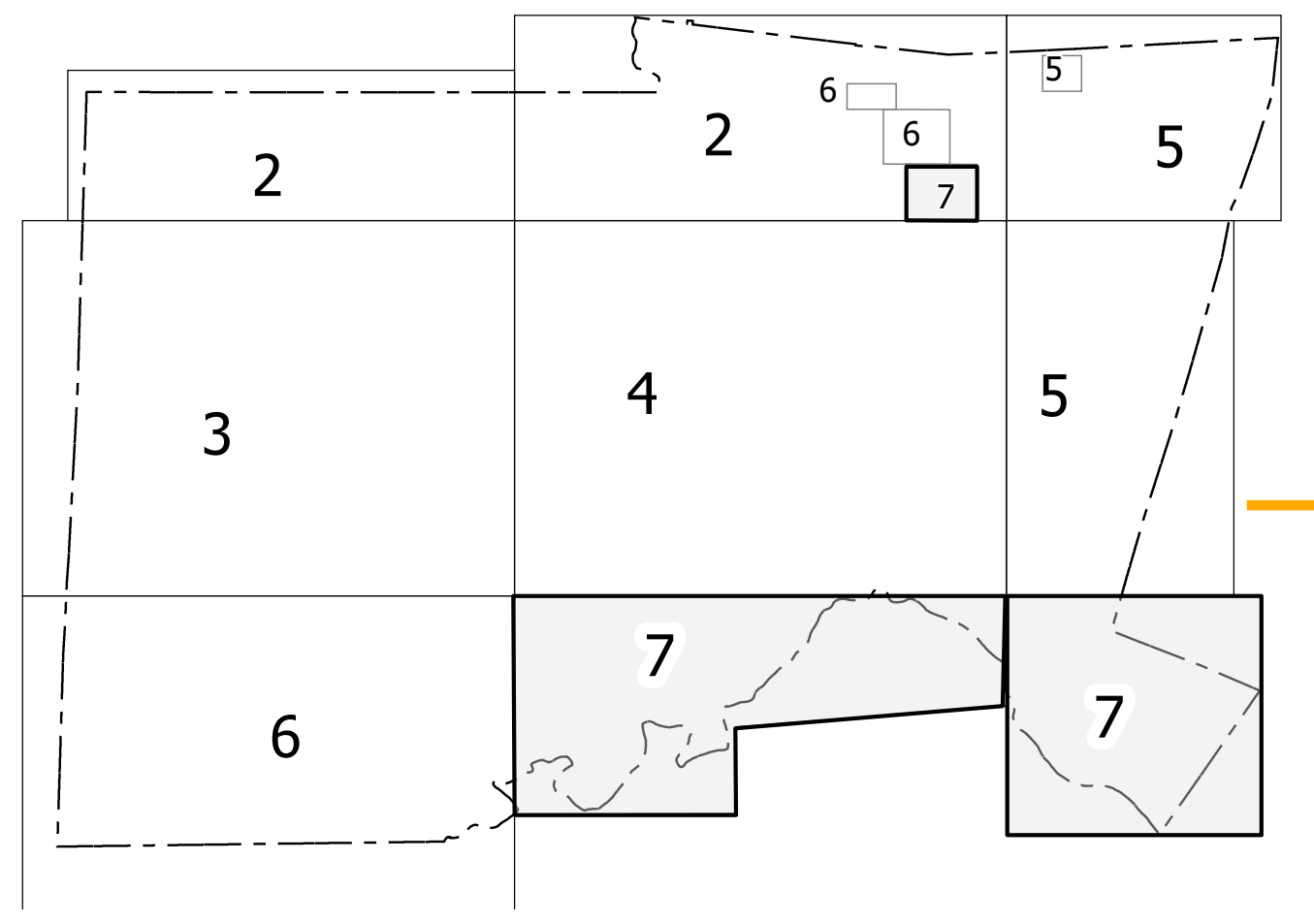

2
2
5
5
6
6
7
3
4
5
6
7
7

LEGEND

INTERSTATE	US	NC	
🟥	🟩	🟦	Divided Hwy
🟥	🟩	🟦	Undivided Hwy

- BLUE RIDGE PARKWAY
- UNPAVED SURFACED ROAD
- HARD SURFACED ROAD
- NS NON-SYSTEM ROAD
- [P] PROVISIONALLY DRAWN ROAD
- PROJECTED LOCATION
- .4 INTERSECTION DISTANCE
- 440 INTERSTATE HIGHWAY
- 401 U.S. NUMBERED HIGHWAY
- 55 N.C. NUMBERED HIGHWAY
- 2 U.S. NUMBERED BICYCLE ROUTE
- 2 N.C. NUMBERED BICYCLE ROUTE
- 145 INTERSTATE INTERCHANGE NUMBER
- 8888 SECONDARY ROAD NUMBER
- TEL/ELEC /PIPE/GAS –T—T–E—E–P—P UTILITY LINES
- RAILROAD LINE
- RAILROAD STATION
- INSET AREA
- STATE LINE
- COUNTY LINE
- U. E . B SMOOTHED URBAN BOUNDARIES
- CITY LIMITS
- FERRY ROUTE AND RAMP
- NARROW CREEK OR STREAM
- WIDE RIVER OR CREEK
- RESERVOIR, POND OR LAKE W/ ISLAND
- D - L DAM OR DAM WITH LOCK
- WATERFALL
- SWAMP
- ○ COMMUNITY
- ◉ COUNTY SEAT
- SCHOOL
- COLLEGE OR UNIVERSITY
- H HOSPITAL
- COAST GUARD STATION
- CHURCH
- CHURCH WITH CEMETERY
- † CEMETERY
- ★ PATROL STATION
- CORRECTION OR PENAL INSTITUTION
- ⚒ QUARRY
- ⚔ MINE OR PIT
- ☒ HIGHWAY GARAGE OR MAINT. YARD
- D HIGHWAY DIV. OR DIST. OFFICE
- ▲ MILITARY POST
- WEIGH STATION
- FAIRGROUNDS
- HISTORICAL SITE
- ■ POINTS OF INTEREST
- POST OFFICE
- STATE FOREST
- LIGHTHOUSE
- MOUNTAIN SUMMIT
- MOUNTAIN GAP
- OVERLOOK
- ▲ REST AREA
- VISITOR CTR/REST AREA
- ● WELCOME CTR/REST AREA
- ✈ AIRPORT
- MILITARY AIRPORT
- NATIONAL / STATE FOREST BOUNDARY
- WILDLIFE REFUGE
- NATIONAL / STATE PARK BOUNDARY
- GAME LANDS BOUNDARY
- MILITARY RESERVATION BOUNDARY
- INDIAN RESERVATION BOUNDARY

N

COPIES OF THIS MAP ARE AVAILABLE TO THE
PUBLIC AT NOMINAL COST. CONTACT US TO ORDER:
mappingsupport@ncdot.gov
https://connect.ncdot.gov/resources/State-Mapping/Pages/Ordering-Maps.aspx
(919) 834-8480

CHATHAM COUNTY
NORTH CAROLINA
BRIDGE LOCATION MAP

PREPARED BY THE
NORTH CAROLINA DEPARTMENT OF TRANSPORTATION
OPERATIONS PROGRAM MANAGEMENT UNIT - MAPPING SECTION
IN COOPERATION WITH THE
U.S. DEPARTMENT OF TRANSPORTATION
FEDERAL HIGHWAY ADMINISTRATION

SCALE
1 0 1 MILES

NORTH CAROLINA PLANE COORDINATE SYSTEM
LAMBERT CONFORMAL CONIC PROJECTION

SHEET 7 of 7