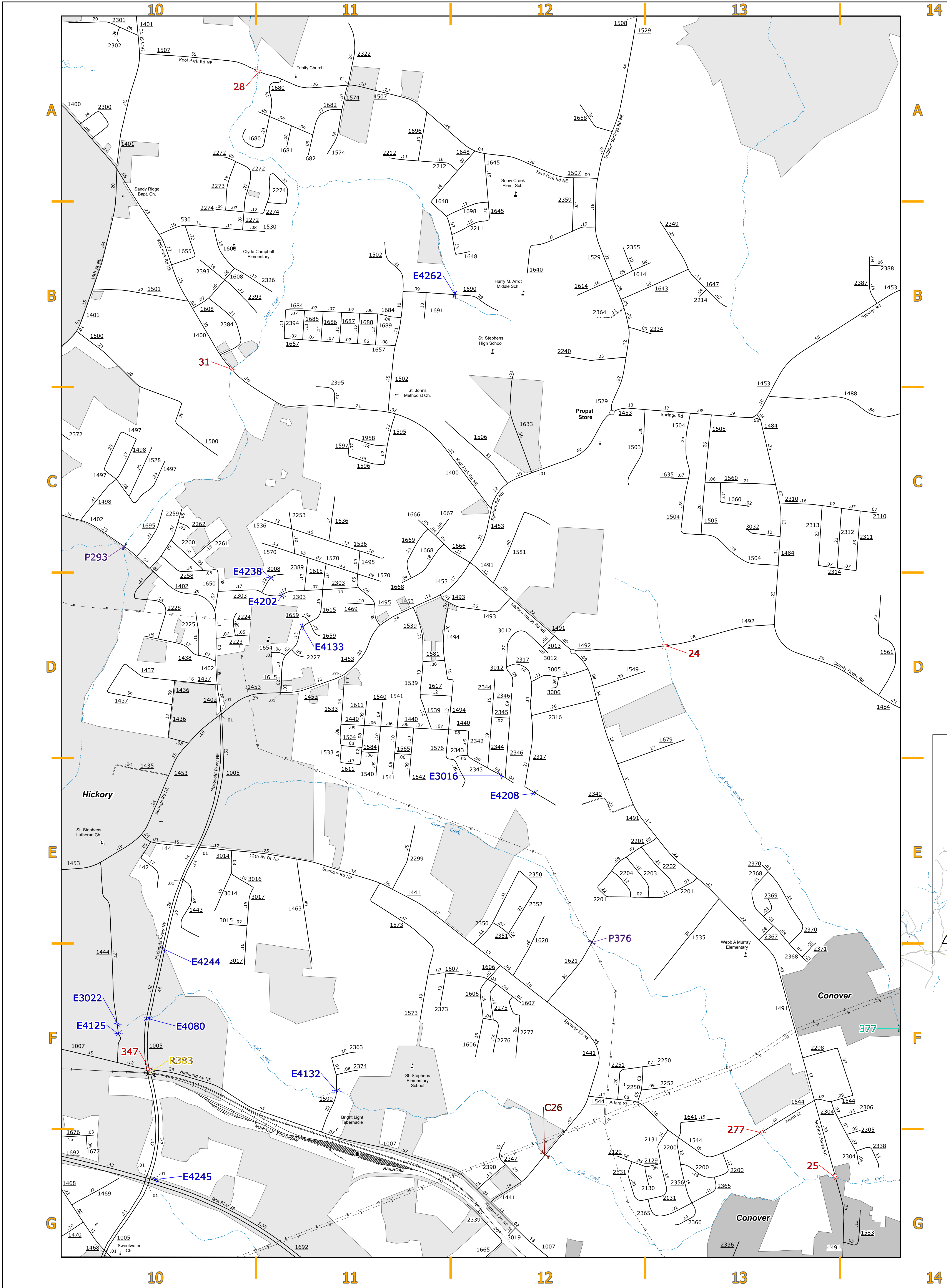
10
11
12
13
14
A
B
C
D
E
F
G
28
31
24
25
277
347
C26
R383
P293
P376
377
E4262
E4238
E4202
E4133
E3016
E4208
E4244
E3022
E4125
E4080
E4132
E4245
Hickory
Conover
Trinity Church
Sandy Ridge Bapt. Ch.
Clyde Campbell Elementary
Snow Creek Elem. Sch.
Harry M. Arndt Middle Sch.
St. Stephens High School
St. Johns Methodist Ch.
Propst Store
St. Stephens Lutheran Ch.
Webb A Murray Elementary
St. Stephens Elementary School
Bright Light Tabernacle
Sweetwater Ch.
Koot Park Rd NE
Springs Rd
Spencer Rd NE
Sandy Ridge Rd

Sheet Key

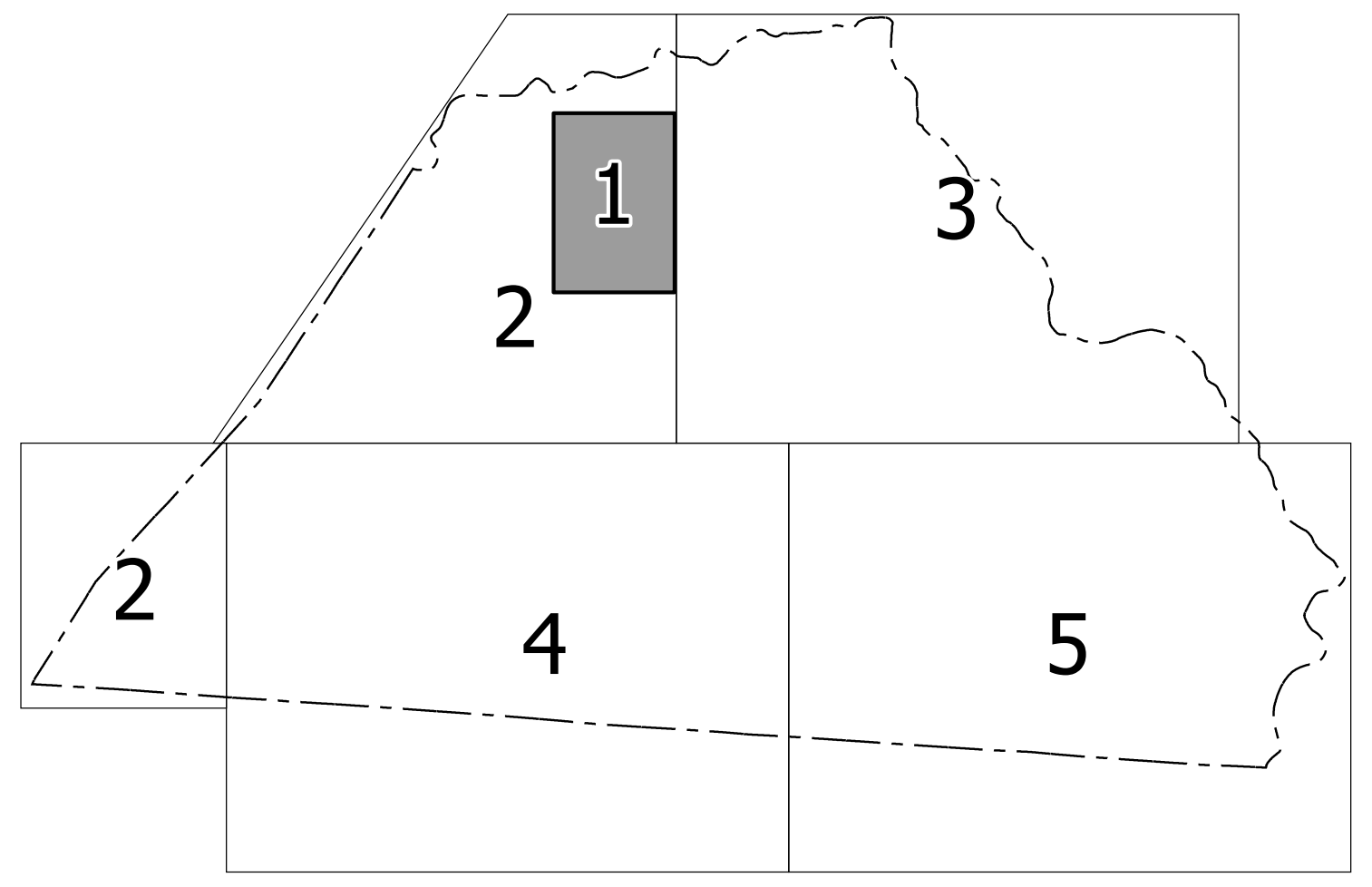

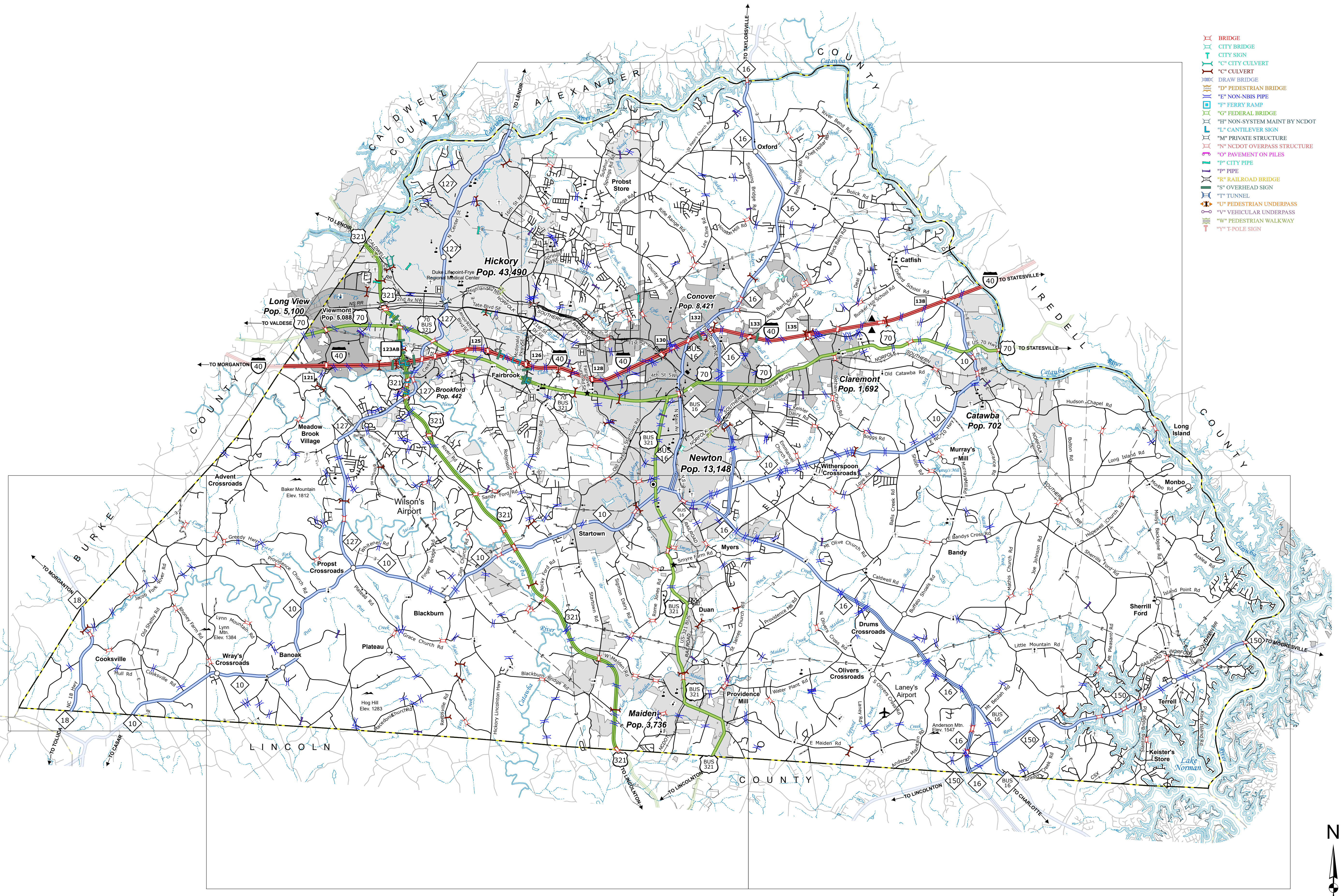
ALEXANDER
COUNTY
CALDWELL COUNTY
IREDELL COUNTY
BURKE COUNTY
LINCOLN COUNTY
Hickory
Pop. 43,490
Long View
Pop. 5,100
Viewmont
Pop. 5,080
Conover
Pop. 8,421
Claremont
Pop. 1,692
Newton
Pop. 13,148
Catawba
Pop. 702
Maiden
Pop. 3,736
Brookford
Pop. 442
Oxford
Catfish
Propst Store
Fairbrook
Meadow Brook Village
Advent Crossroads
Wilson's Airport
Startown
Propst Crossroads
Blackburn
Plateau
Bandy
Murray's Mill
Witherspoon Crossroads
Long Island
Monbo
Sherrill Ford
Terrell
Keister's Store
Lake Norman
Myers
Duan
Providence Mill
Drums Crossroads
Olivers Crossroads
Laney's Airport
Cooksville
Wray's Crossroads
Banoak
Lynn Mtn. Elev. 1384
Baker Mountain Elev. 1812
Hog Hill Elev. 1283
Anderson Mtn Elev. 1541
TO MORGANTON
TO VALDESE
TO STATESVILLE
TO LINCOLNTON
TO CHARLOTTE
TO MOORESVILLE

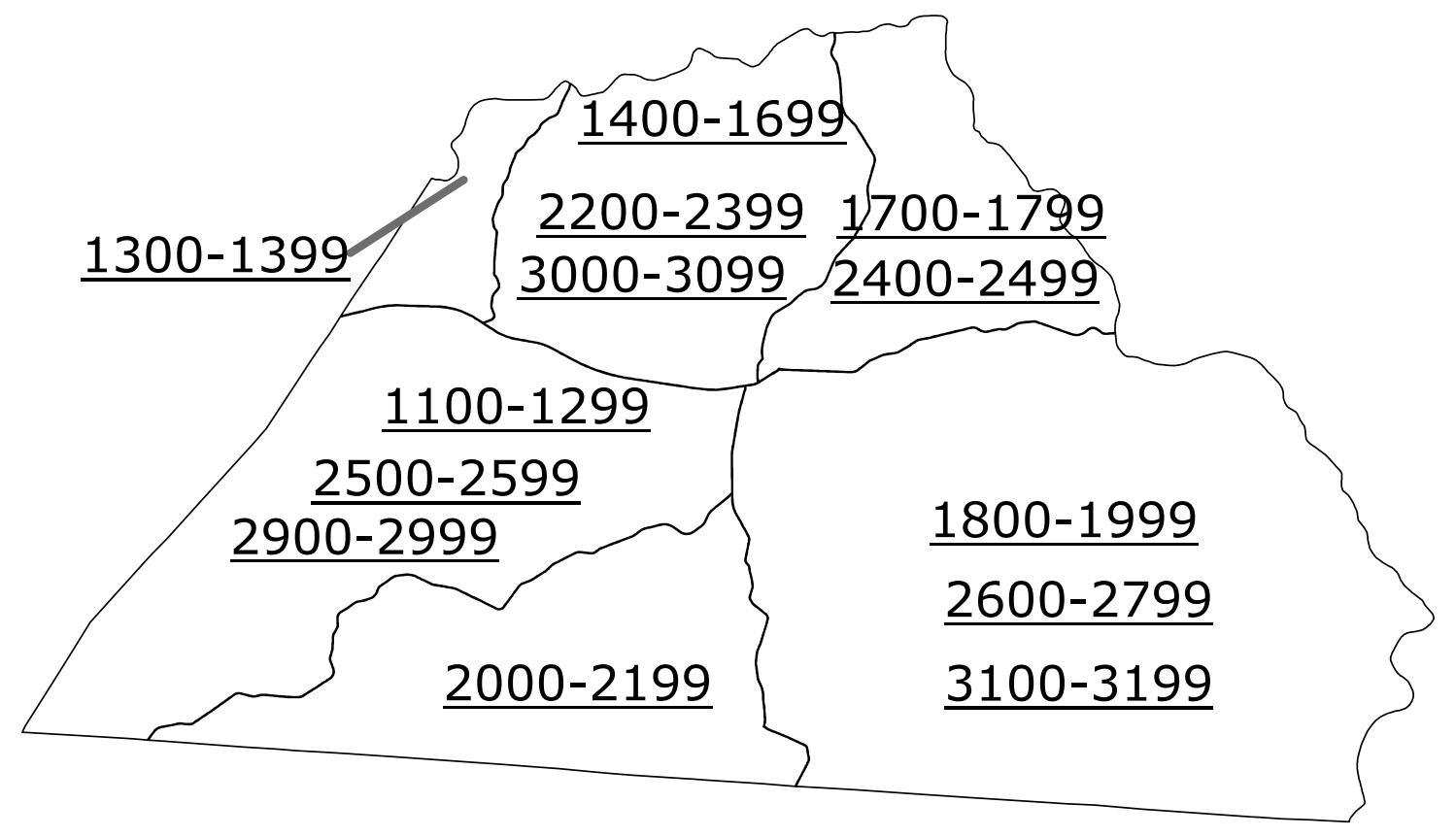
1400-1699
1300-1399
2200-2399
3000-3099
1700-1799
2400-2499
1100-1299
2500-2599
2900-2999
1800-1999
2600-2799
3100-3199
2000-2199

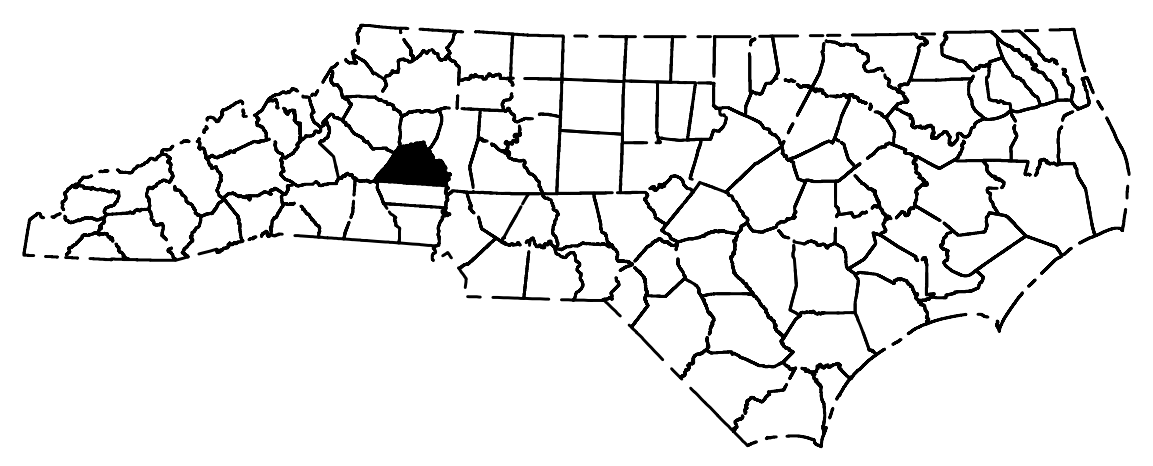

LEGEND

INTERSTATE	US	NC	
🟥	🟩	🟦	Divided Hwy
🟥	🟩	🟦	Undivided Hwy

- BRIDGE
- CITY BRIDGE
- CITY SIGN
- "C" CITY CULVERT
- "C" CULVERT
- DRAW BRIDGE
- "D" PEDESTRIAN BRIDGE
- "E" NON-NBIS PIPE
- "F" FERRY RAMP
- "G" FEDERAL BRIDGE
- "H" NON-SYSTEM MAINT BY NCDOT
- "L" CANTILEVER SIGN
- "M" PRIVATE STRUCTURE
- "N" NCDOT OVERPASS STRUCTURE
- "O" PAVEMENT ON PILES
- "P" CITY PIPE
- "P" PIPE
- "R" RAILROAD BRIDGE
- "S" OVERHEAD SIGN
- "T" TUNNEL
- "U" PEDESTRIAN UNDERPASS
- "V" VEHICULAR UNDERPASS
- "W" PEDESTRIAN WALKWAY
- "Y" T-POLE SIGN

- BLUE RIDGE PARKWAY
- UNPAVED SURFACED ROAD
- HARD SURFACED ROAD
- NS NON-SYSTEM ROAD
- [P] PROVISIONALLY DRAWN ROAD
- PROJECTED LOCATION
- .4 INTERSECTION DISTANCE
- 440 INTERSTATE HIGHWAY
- 401 U.S. NUMBERED HIGHWAY
- 55 N.C. NUMBERED HIGHWAY
- 2 U.S. NUMBERED BICYCLE ROUTE
- 2 N.C. NUMBERED BICYCLE ROUTE
- 145 INTERSTATE INTERCHANGE NUMBER
- 8888 SECONDARY ROAD NUMBER
- TEL/ELEC /PIPE/GAS –T—T–E—E–P—P UTILITY LINES
- RAILROAD LINE
- RAILROAD STATION
- INSET AREA
- STATE LINE
- COUNTY LINE
- U. E . B SMOOTHED URBAN BOUNDARIES
- CITY LIMITS
- FERRY ROUTE AND RAMP
- NARROW CREEK OR STREAM
- WIDE RIVER OR CREEK
- RESERVOIR, POND OR LAKE W/ ISLAND
- D – L DAM OR DAM WITH LOCK
- WATERFALL
- SWAMP
- ○ COMMUNITY
- ◉ COUNTY SEAT
- SCHOOL
- COLLEGE OR UNIVERSITY
- H HOSPITAL
- COAST GUARD STATION
- CHURCH
- CHURCH WITH CEMETERY
- † CEMETERY
- ★ PATROL STATION
- CORRECTION OR PENAL INSTITUTION
- ⚒ QUARRY
- MINE OR PIT
- ☒ HIGHWAY GARAGE OR MAINT. YARD
- D HIGHWAY DIV. OR DIST. OFFICE
- ▲ MILITARY POST
- WEIGH STATION
- FAIRGROUNDS
- ▣ HISTORICAL SITE
- ▪ POINTS OF INTEREST
- POST OFFICE
- STATE FOREST
- LIGHTHOUSE
- MOUNTAIN SUMMIT
- MOUNTAIN GAP
- OVERLOOK
- ▲ REST AREA
- VISITOR CTR/REST AREA
- ● WELCOME CTR/REST AREA
- ✈ AIRPORT
- MILITARY AIRPORT
- NATIONAL / STATE FOREST BOUNDARY
- WILDLIFE REFUGE
- NATIONAL / STATE PARK BOUNDARY
- GAME LANDS BOUNDARY
- MILITARY RESERVATION BOUNDARY
- INDIAN RESERVATION BOUNDARY

N

CATAWBA COUNTY
NORTH CAROLINA
BRIDGE LOCATION MAP

PREPARED BY THE
NORTH CAROLINA DEPARTMENT OF TRANSPORTATION
OPERATIONS PROGRAM MANAGEMENT UNIT - MAPPING SECTION
IN COOPERATION WITH THE
U.S. DEPARTMENT OF TRANSPORTATION
FEDERAL HIGHWAY ADMINISTRATION

SCALE

1 0 1 2 3 4 MILES

SCALE FOR ENLARGEMENTS

0 0.5 MILES

NORTH CAROLINA PLANE COORDINATE SYSTEM
LAMBERT CONFORMAL CONIC PROJECTION

COPIES OF THIS MAP ARE AVAILABLE TO THE
PUBLIC AT NOMINAL COST. CONTACT US TO ORDER:
mappingsupport@ncdot.gov
https://connect.ncdot.gov/resources/State-Mapping/Pages/Ordering-Maps.aspx
(919) 834-8480

TERMS OF USE: The Mapping Section's goal is to provide the most accurate and current information possible. Map data is compiled from numerous sources with varying dates of publication and map accuracy standards. As a result, the accuracy, currency, and completeness of the data provided will vary. The North Carolina Department of Transportation shall not be held liable for any errors in the map data. This map cannot be construed to be a legal document. The information shown on this map was last updated in April 2025.
For digital copies of this map or additional map products, visit https://connect.ncdot.gov/resources/State-Mapping.

TERMS OF USE: The Mapping Section's goal is to provide the most accurate and current information possible. Map data is compiled from numerous sources with varying dates of publication and map accuracy standards. As a result, the accuracy, currency, and completeness of the data provided will vary. The North Carolina Department of Transportation shall not be held liable for any errors in the map data. This map cannot be construed to be a legal document. The information shown on this map was last updated in April 2025. For digital copies of this map or additional map products, visit https://connect.ncdot.gov/resources/State-Mapping.

COPIES OF THIS MAP ARE AVAILABLE TO THE
PUBLIC AT NOMINAL COST. CONTACT US TO ORDER:
mappingsupport@ncdot.gov
https://connect.ncdot.gov/resources/State-Mapping/Pages/Ordering-Maps.aspx
(919) 834-8480

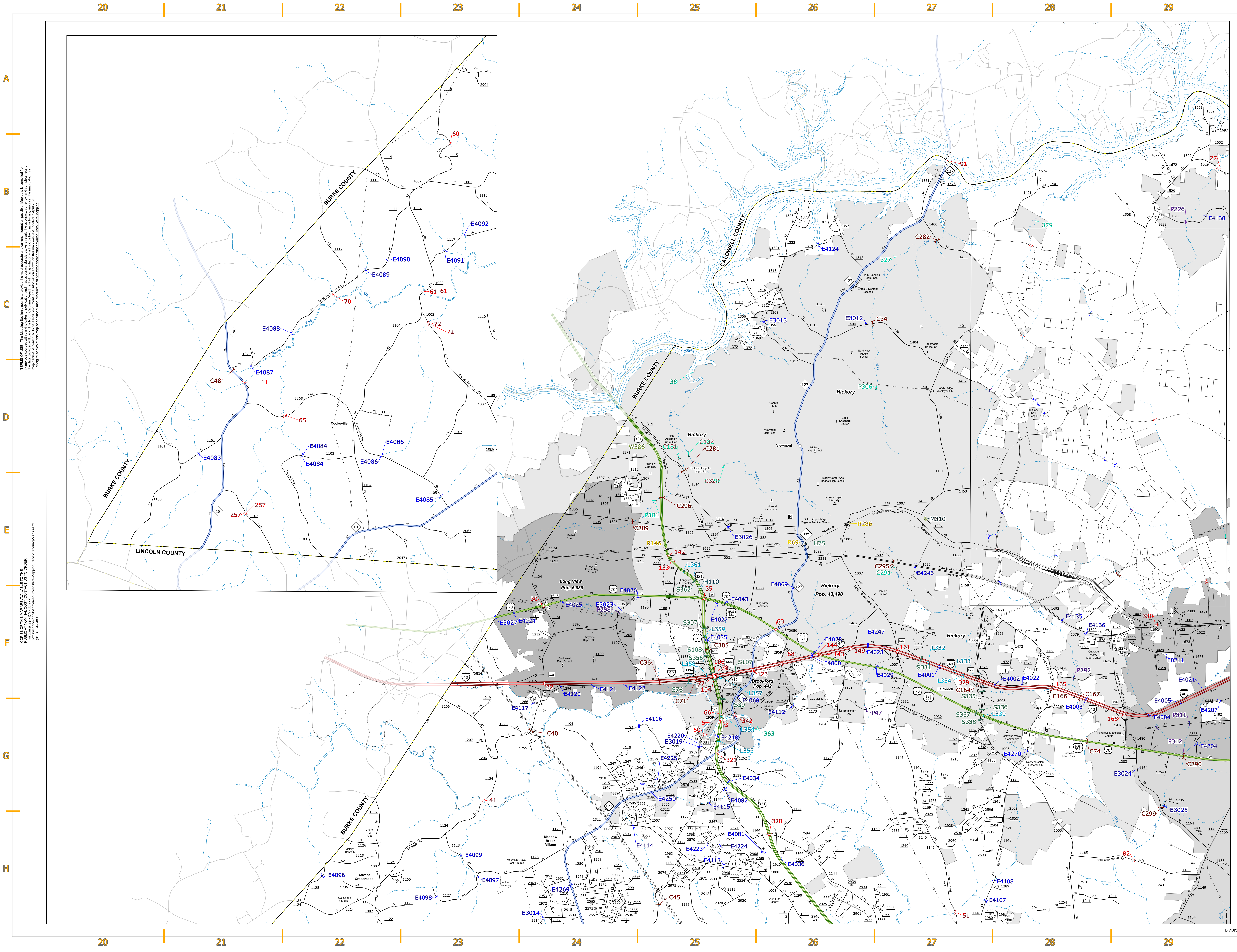
20
21
22
23
24
25
26
27
28
29
A
B
C
D
E
F
G
H
BURKE COUNTY
LINCOLN COUNTY
CALDWELL COUNTY
Cooksville
Hickory
Hickory Pop. 43,490
Long View Pop. 5,088
Brookford Pop. 442
Viewmont
Fairbrook
Meadow Brook Village
Advent Crossroads
Catawba
Lenoir - Rhyne University
Catawba Valley Community College
E4092
E4090
E4091
E4089
E4088
E4087
E4083
E4084
E4086
E4085
60
61
70
72
11
C48
65
257
E4124
E3013
E3012
C34
C282
91
27
P226
E4130
379
327
P306
38
C181
C182
C281
C328
C296
C289
P381
W386
M310
R286
R146
R69
H75
E3026
142
133
L361
H110
35
S362
E4026
E4025
E4024
E3027
E3023
P298
30
E4043
E4027
E4069
E4246
C295
C291
E4247
E4028
63
S307
L359
E4035
C305
S108
L356
L358
C36
106
78
107
123
68
143
144
149
161
E4023
E4000
E4001
E4029
L332
L333
L334
S331
329
C164
S335
S336
L339
S337
S338
E4002
E4022
165
C166
C167
E4003
168
E4004
E4005
E4021
P311
E4207
E4204
P312
C290
E4135
E4136
330
E0211
P292
S76
C71
77
104
32
E4120
E4121
E4122
E4117
C40
E4116
E4068
S39
E4112
L357
P47
66
5
50
342
L354
363
E4220
E3019
E4225
E4248
L353
321
E4034
E4250
E4115
E4082
320
E4081
E4223
E4224
E4113
E4114
E4036
E3024
C299
E3025
C74
E4270
E4108
E4107
51
82
41
E4099
E4096
E4097
E4098
E4269
E3014
C45

Sheet Key

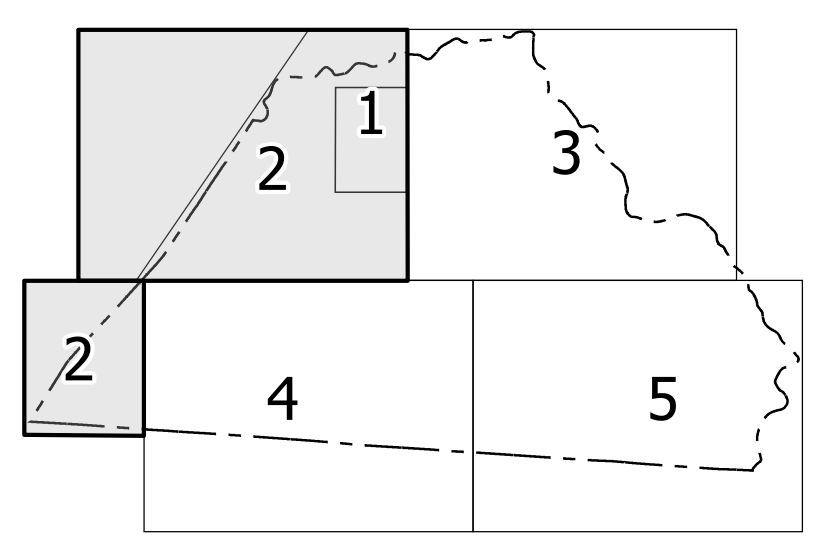

LEGEND

INTERSTATE	US	NC	
🟥	🟩	🟦	Divided Hwy
🟥	🟩	🟦	Undivided Hwy

BLUE RIDGE PARKWAY
UNPAVED SURFACED ROAD
HARD SURFACED ROAD
NS NON-SYSTEM ROAD
[P] PROVISIONALLY DRAWN ROAD
PROJECTED LOCATION
.4 INTERSECTION DISTANCE
440 INTERSTATE HIGHWAY
401 U.S. NUMBERED HIGHWAY
55 N.C. NUMBERED HIGHWAY
2 U.S. NUMBERED BICYCLE ROUTE
2 N.C. NUMBERED BICYCLE ROUTE
145 INTERSTATE INTERCHANGE NUMBER
8888 SECONDARY ROAD NUMBER
TEL/ELEC /PIPE/GAS –T—T–E—E–P—P UTILITY LINES
RAILROAD LINE
RAILROAD STATION
INSET AREA
STATE LINE
COUNTY LINE
U. E . B SMOOTHED URBAN BOUNDARIES
CITY LIMITS
FERRY ROUTE AND RAMP
NARROW CREEK OR STREAM
WIDE RIVER OR CREEK
RESERVOIR, POND OR LAKE W/ ISLAND
D - L DAM OR DAM WITH LOCK
WATERFALL
SWAMP
○ COMMUNITY
◉ COUNTY SEAT
SCHOOL
COLLEGE OR UNIVERSITY
H HOSPITAL
COAST GUARD STATION
CHURCH
CHURCH WITH CEMETERY
† CEMETERY
★ PATROL STATION
CORRECTION OR PENAL INSTITUTION
⚒ QUARRY
MINE OR PIT
☒ HIGHWAY GARAGE OR MAINT. YARD
D HIGHWAY DIV. OR DIST. OFFICE
▲ MILITARY POST
WEIGH STATION
FAIRGROUNDS
▣ HISTORICAL SITE
▪ POINTS OF INTEREST
POST OFFICE
STATE FOREST
LIGHTHOUSE
MOUNTAIN SUMMIT
MOUNTAIN GAP
OVERLOOK
▲ REST AREA
VISITOR CTR/REST AREA
● WELCOME CTR/REST AREA
✈ AIRPORT
MILITARY AIRPORT
NATIONAL / STATE FOREST BOUNDARY
WILDLIFE REFUGE
NATIONAL / STATE PARK BOUNDARY
GAME LANDS BOUNDARY
MILITARY RESERVATION BOUNDARY
INDIAN RESERVATION BOUNDARY

BRIDGE
CITY BRIDGE
CITY SIGN
"C" CITY CULVERT
"C" CULVERT
DRAW BRIDGE
"D" PEDESTRIAN BRIDGE
"E" NON-NBIS PIPE
"F" FERRY RAMP
"G" FEDERAL BRIDGE
"H" NON-SYSTEM MAINT BY NCDOT
"L" CANTILEVER SIGN
"M" PRIVATE STRUCTURE
"N" NCDOT OVERPASS STRUCTURE
"O" PAVEMENT ON PILES
"P" CITY PIPE
"P" PIPE
"R" RAILROAD BRIDGE
"S" OVERHEAD SIGN
"T" TUNNEL
"U" PEDESTRIAN UNDERPASS
"V" VEHICULAR UNDERPASS
"W" PEDESTRIAN WALKWAY
"Y" T-POLE SIGN

N

CATAWBA COUNTY
NORTH CAROLINA
BRIDGE LOCATION MAP

PREPARED BY THE
NORTH CAROLINA DEPARTMENT OF TRANSPORTATION
OPERATIONS PROGRAM MANAGEMENT UNIT - MAPPING SECTION
IN COOPERATION WITH THE
U.S. DEPARTMENT OF TRANSPORTATION
FEDERAL HIGHWAY ADMINISTRATION

SCALE
0 0.5 MILES

NORTH CAROLINA PLANE COORDINATE SYSTEM
LAMBERT CONFORMAL CONIC PROJECTION

SHEET 2 of 5

TERMS OF USE: The Mapping Section's goal is to provide the most accurate and current information possible. Map data is compiled from numerous sources with varying dates of publication and map accuracy standards. As a result, the accuracy, currency, and completeness of the data provided will vary. The North Carolina Department of Transportation shall not be held liable for any errors in the map data. This map cannot be construed to be a legal document. The information shown on this map was last updated in April 2025. For digital copies of this map or additional map products, visit https://connect.ncdot.gov/resources/State-Mapping.

COPIES OF THIS MAP ARE AVAILABLE TO THE PUBLIC AT NOMINAL COST. CONTACT US TO ORDER:
mappingsupport@ncdot.gov
https://connect.ncdot.gov/resources/State-Mapping/Pages/Ordering-Maps.aspx
(919) 834-8480

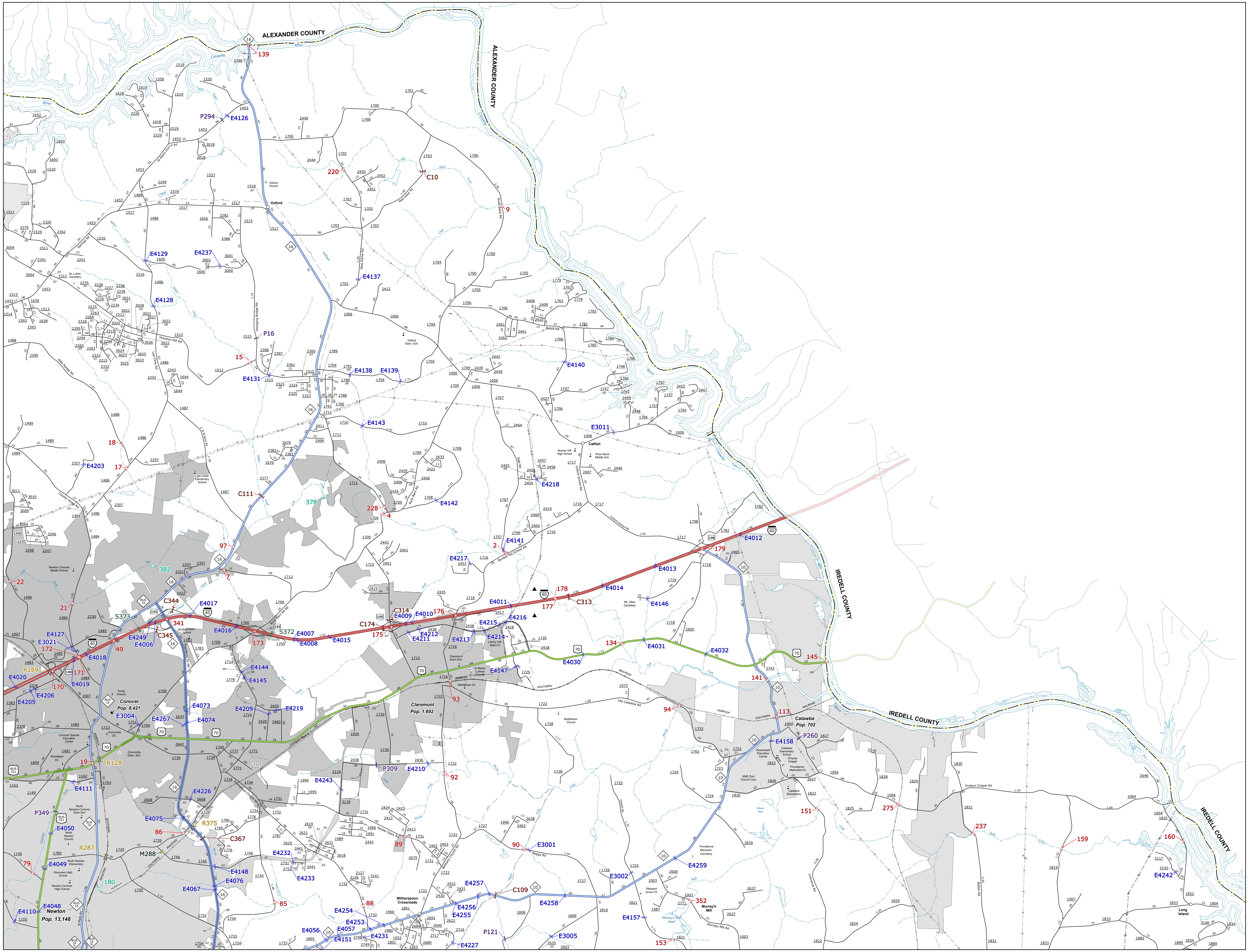
ALEXANDER COUNTY
IREDELL COUNTY
Catawba River
Oxford
Catfish
Conover Pop. 8,421
Newton Pop. 13,148
Claremont Pop. 1,692
Catawba Pop. 702
Witherspoon Crossroads
Murray's Mill
Long Island
Bunker Hill High School
River Bend Middle Sch.
Oxford Elem. Sch.
Newton Conover Middle School
Shuford Elem School
Claremont Elem. Sch.
Bethlehem Church
Mt. Olive Cemetery
Catawba Elementary School
Catawba Elementary
Rosenwald Education Center
Providence Memorial Cemetery
Pleasant Grove Ch.
Conover Special Education Center
Discovery High School
Newton Conover High School
North Newton Elementary
Woodlawn Cemetery
Trinity Church
Concordia Ch.
Oxford Church
E4126
P294
139
C10
220
9
E4137
E4129
E4237
E4128
P16
15
E4131
E4138
E4139
E4140
E4143
E3011
18
17
E4203
C111
378
228
4
E4142
E4218
E4141
2
E4217
97
382
7
22
21
C344
E4017
S373
341
C345
E4249
E4006
E4127
E3021
172
E4018
49
R169
171
E4020
170
E4019
E4205
E4206
E4016
S372
E4007
E4008
173
E4015
C174
175
C314
E4009
E4010
176
E4212
E4211
E4011
177
178
C313
E4014
E4013
E4146
179
E4012
E4215
E4216
E4213
E4214
134
E4031
E4032
145
E4030
E4147
141
94
113
E4158
P260
93
E4144
E4145
E4073
E3004
E4074
E4267
E4209
E4219
E4111
19
R128
P349
E4050
R287
79
E4049
180
E4048
E4110
E4226
E4075
R375
86
C367
M288
E4148
E4076
E4067
85
E4243
P309
E4210
92
89
E4232
E4233
88
E4254
E4253
E4057
E4056
E4151
E4231
E4227
E4256
E4255
E4257
C109
E4258
90
E3001
E3002
E4259
E4157
P121
E3005
352
153
151
275
237
159
160
E4242

Sheet Key

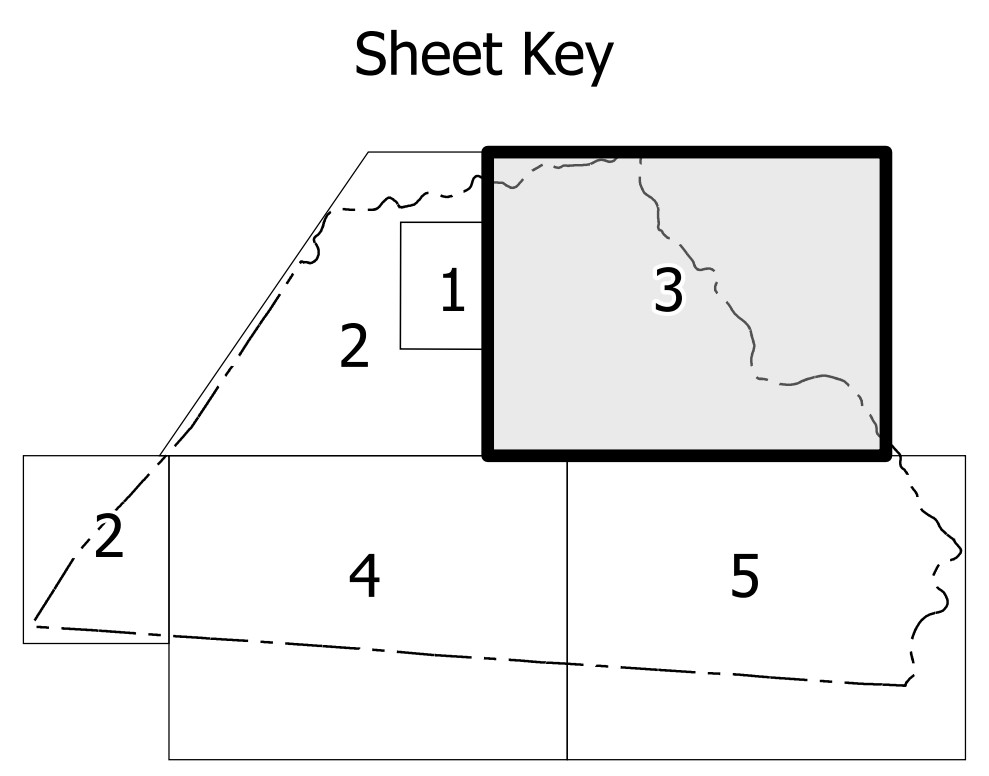

LEGEND

INTERSTATE	US	NC	
🟥	🟩	🟦	Divided Hwy
🟥	🟩	🟦	Undivided Hwy

BLUE RIDGE PARKWAY
UNPAVED SURFACED ROAD
HARD SURFACED ROAD
NS NON-SYSTEM ROAD
[P] PROVISIONALLY DRAWN ROAD
PROJECTED LOCATION
.4 INTERSECTION DISTANCE
440 INTERSTATE HIGHWAY
401 U.S. NUMBERED HIGHWAY
55 N.C. NUMBERED HIGHWAY
2 U.S. NUMBERED BICYCLE ROUTE
2 N.C. NUMBERED BICYCLE ROUTE
145 INTERSTATE INTERCHANGE NUMBER
8888 SECONDARY ROAD NUMBER
TEL/ELEC /PIPE/GAS –T—T–E—E–P—P UTILITY LINES
RAILROAD LINE
RAILROAD STATION
INSET AREA
STATE LINE
COUNTY LINE
U. E . B SMOOTHED URBAN BOUNDARIES
CITY LIMITS
FERRY ROUTE AND RAMP
NARROW CREEK OR STREAM
WIDE RIVER OR CREEK
RESERVOIR, POND OR LAKE W/ ISLAND
D - L DAM OR DAM WITH LOCK
WATERFALL
SWAMP
COMMUNITY
COUNTY SEAT
SCHOOL
COLLEGE OR UNIVERSITY
HOSPITAL
COAST GUARD STATION
CHURCH
CHURCH WITH CEMETERY
CEMETERY
PATROL STATION
CORRECTION OR PENAL INSTITUTION
QUARRY
MINE OR PIT
HIGHWAY GARAGE OR MAINT. YARD
D HIGHWAY DIV. OR DIST. OFFICE
MILITARY POST
WEIGH STATION
FAIRGROUNDS
HISTORICAL SITE
POINTS OF INTEREST
POST OFFICE
STATE FOREST
LIGHTHOUSE
MOUNTAIN SUMMIT
MOUNTAIN GAP
OVERLOOK
REST AREA
VISITOR CTR/REST AREA
WELCOME CTR/REST AREA
AIRPORT
MILITARY AIRPORT
NATIONAL / STATE FOREST BOUNDARY
WILDLIFE REFUGE
NATIONAL / STATE PARK BOUNDARY
GAME LANDS BOUNDARY
MILITARY RESERVATION BOUNDARY
INDIAN RESERVATION BOUNDARY

BRIDGE
CITY BRIDGE
CITY SIGN
"C" CITY CULVERT
"C" CULVERT
DRAW BRIDGE
"D" PEDESTRIAN BRIDGE
"E" NON-NBIS PIPE
"F" FERRY RAMP
"G" FEDERAL BRIDGE
"H" NON-SYSTEM MAINT BY NCDOT
"L" CANTILEVER SIGN
"M" PRIVATE STRUCTURE
"N" NCDOT OVERPASS STRUCTURE
"O" PAVEMENT ON PILES
"P" CITY PIPE
"P" PIPE
"R" RAILROAD BRIDGE
"S" OVERHEAD SIGN
"T" TUNNEL
"U" PEDESTRIAN UNDERPASS
"V" VEHICULAR UNDERPASS
"W" PEDESTRIAN WALKWAY
"Y" T-POLE SIGN

N

CATAWBA COUNTY
NORTH CAROLINA
BRIDGE LOCATION MAP

PREPARED BY THE
NORTH CAROLINA DEPARTMENT OF TRANSPORTATION
OPERATIONS PROGRAM MANAGEMENT UNIT - MAPPING SECTION
IN COOPERATION WITH THE
U.S. DEPARTMENT OF TRANSPORTATION
FEDERAL HIGHWAY ADMINISTRATION

SCALE

1 0 1 MILES

NORTH CAROLINA PLANE COORDINATE SYSTEM
LAMBERT CONFORMAL CONIC PROJECTION

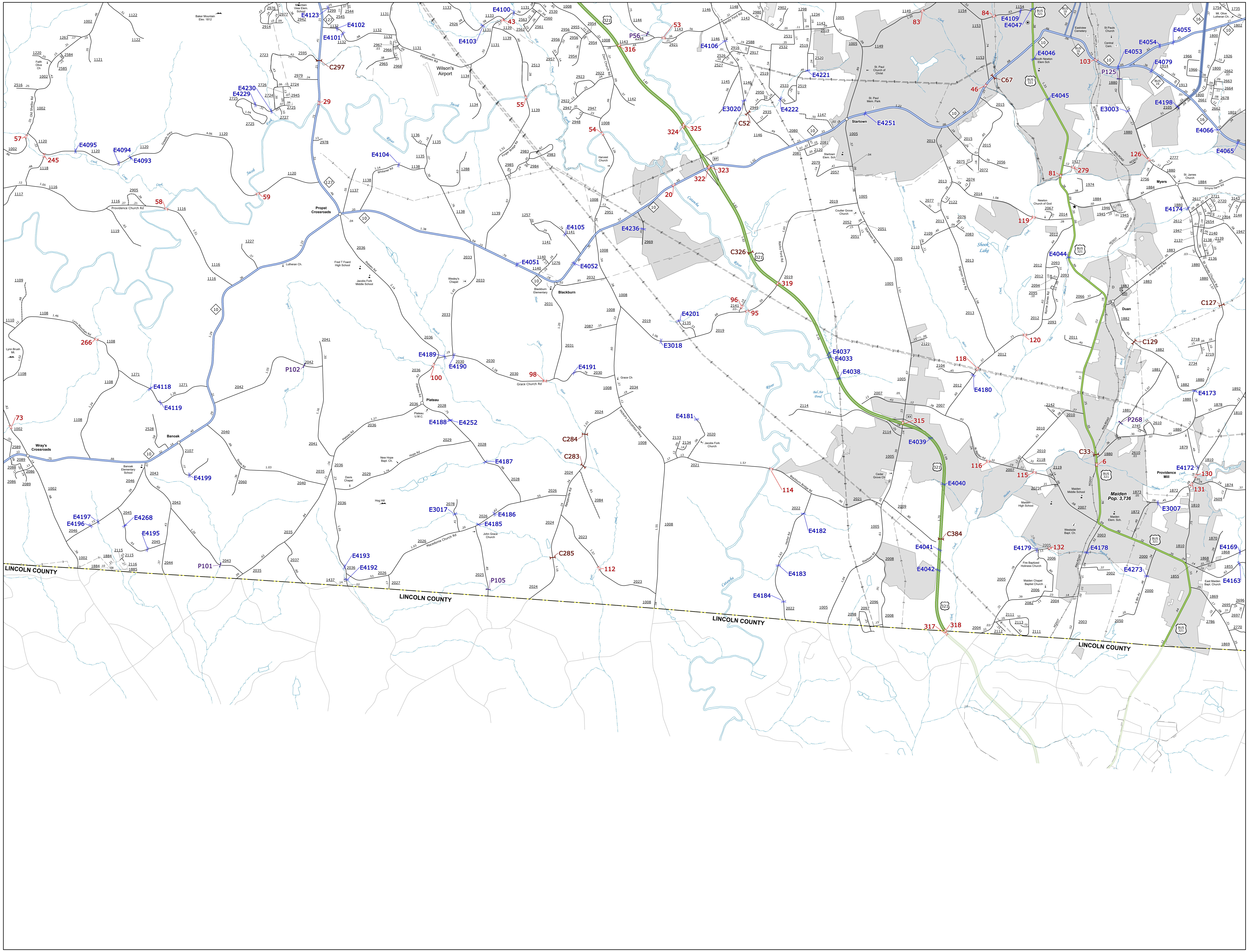
40
41
42
43
44
45
46
47
48
49
A
B
C
D
E
F
G
H
Baker Mountain Elev. 1812
Wilson's Airport
Propst Crossroads
Blackburn
Blackburn Elementary
Startown
Plateau
Banoak
Wray's Crossroads
Lynn Brush Mt.
Myers
Duan
Maiden Pop. 3,736
Providence Mill
Shook Lake
Jacob Fork
Catawba River
LINCOLN COUNTY
E4100
43
E4103
E4123
E4102
E4101
C297
29
E4230
E4229
55
54
316
P56
53
E4106
324
325
323
322
20
59
58
57
E4095
E4094
E4093
245
E4104
E4105
E4236
E4051
E4052
C326
319
96
95
E4201
E3018
E4189
E4190
100
98
E4191
P102
266
E4118
E4119
73
E4188
E4252
E4187
C284
C283
E4181
114
E4199
E4197
E4196
E4268
E4195
P101
E3017
E4186
E4185
E4193
E4192
P105
C285
112
E4182
E4183
E4184
C384
E4041
E4042
317
318
E4040
E4039
315
116
115
E4180
118
120
E4037
E4033
E4038
E4221
E3020
C52
E4222
E4251
83
84
E4109
E4047
E4046
46
C67
E4045
103
P125
E4053
E4054
E4055
E4079
E4198
E3003
E4066
E4065
126
81
279
119
E4044
C127
C129
E4174
E4173
P268
C33
6
E4172
130
131
E3007
E4179
132
E4178
E4273
E4169
E4163

TERMS OF USE: The Mapping Section's goal is to provide the most accurate and current information possible. Map data is compiled from numerous sources with varying dates of publication and map accuracy standards. As a result, the accuracy, currency, and completeness of the data provided will vary. The North Carolina Department of Transportation shall not be held liable for any errors in the map data. This map cannot be construed to be a legal document. The information shown on this map was last updated in April 2025. For digital copies of this map or additional map products, visit https://connect.ncdot.gov/resources/State-Mapping.

COPIES OF THIS MAP ARE AVAILABLE TO THE
PUBLIC AT NOMINAL COST. CONTACT US TO ORDER:
mappingsupport@ncdot.gov
https://connect.ncdot.gov/resources/State-Mapping/Pages/Ordering-Maps.aspx
(919) 834-8480

Sheet Key

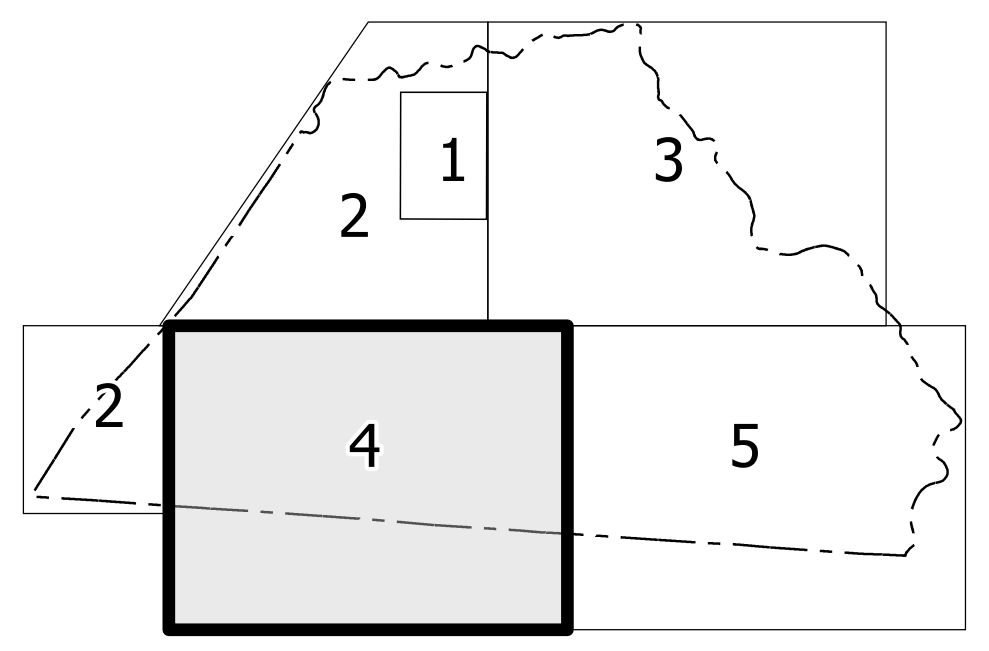

LEGEND

	INTERSTATE	US	NC
Divided Hwy	🟥	🟩	🟦
Undivided Hwy	🟥	🟩	🟦

BLUE RIDGE PARKWAY
UNPAVED SURFACED ROAD
HARD SURFACED ROAD
NS NON-SYSTEM ROAD
[P] PROVISIONALLY DRAWN ROAD
PROJECTED LOCATION
.4 INTERSECTION DISTANCE
440 INTERSTATE HIGHWAY
401 U.S. NUMBERED HIGHWAY
55 N.C. NUMBERED HIGHWAY
2 U.S. NUMBERED BICYCLE ROUTE
2 N.C. NUMBERED BICYCLE ROUTE
145 INTERSTATE INTERCHANGE NUMBER
8888 SECONDARY ROAD NUMBER
TEL/ELEC /PIPE/GAS –T—T–E—E–P—P UTILITY LINES
RAILROAD LINE
RAILROAD STATION
INSET AREA
STATE LINE
COUNTY LINE
U. E. B SMOOTHED URBAN BOUNDARIES
CITY LIMITS
FERRY ROUTE AND RAMP
NARROW CREEK OR STREAM
WIDE RIVER OR CREEK
RESERVOIR, POND OR LAKE W/ ISLAND
D - L DAM OR DAM WITH LOCK
WATERFALL
SWAMP
○ COMMUNITY
◉ COUNTY SEAT
SCHOOL
COLLEGE OR UNIVERSITY
H HOSPITAL
COAST GUARD STATION
CHURCH
CHURCH WITH CEMETERY
† CEMETERY
★ PATROL STATION
CORRECTION OR PENAL INSTITUTION
⚒ QUARRY
MINE OR PIT
☒ HIGHWAY GARAGE OR MAINT. YARD
D HIGHWAY DIV. OR DIST. OFFICE
MILITARY POST
WEIGH STATION
FAIRGROUNDS
HISTORICAL SITE
▪ POINTS OF INTEREST
POST OFFICE
STATE FOREST
LIGHTHOUSE
MOUNTAIN SUMMIT
MOUNTAIN GAP
OVERLOOK
▲ REST AREA
VISITOR CTR/REST AREA
● WELCOME CTR/REST AREA
✈ AIRPORT
MILITARY AIRPORT
NATIONAL / STATE FOREST BOUNDARY
WILDLIFE REFUGE
NATIONAL / STATE PARK BOUNDARY
GAME LANDS BOUNDARY
MILITARY RESERVATION BOUNDARY
INDIAN RESERVATION BOUNDARY

BRIDGE
CITY BRIDGE
CITY SIGN
"C" CITY CULVERT
"C" CULVERT
DRAW BRIDGE
"D" PEDESTRIAN BRIDGE
"E" NON-NBIS PIPE
"F" FERRY RAMP
"G" FEDERAL BRIDGE
"H" NON-SYSTEM MAINT BY NCDOT
"L" CANTILEVER SIGN
"M" PRIVATE STRUCTURE
"N" NCDOT OVERPASS STRUCTURE
"O" PAVEMENT ON PILES
"P" CITY PIPE
"P" PIPE
"R" RAILROAD BRIDGE
"S" OVERHEAD SIGN
"T" TUNNEL
"U" PEDESTRIAN UNDERPASS
"V" VEHICULAR UNDERPASS
"W" PEDESTRIAN WALKWAY
"Y" T-POLE SIGN

N

CATAWBA COUNTY
NORTH CAROLINA
BRIDGE LOCATION MAP

PREPARED BY THE
NORTH CAROLINA DEPARTMENT OF TRANSPORTATION
OPERATIONS PROGRAM MANAGEMENT UNIT - MAPPING SECTION
IN COOPERATION WITH THE
U.S. DEPARTMENT OF TRANSPORTATION
FEDERAL HIGHWAY ADMINISTRATION

SCALE

1 0 1 MILES

NORTH CAROLINA PLANE COORDINATE SYSTEM
LAMBERT CONFORMAL CONIC PROJECTION

TERMS OF USE: The Mapping Section's goal is to provide the most accurate and current information possible. Map data is compiled from numerous sources with varying dates of publication and map accuracy standards. As a result, the accuracy, currency, and completeness of the data provided will vary. The North Carolina Department of Transportation shall not be held liable for any errors in the map data. This map cannot be construed to be a legal document. The information shown on this map was last updated in April 2025. For digital copies of this map or additional map products, visit https://connect.ncdot.gov/resources/State-Mapping.

COPIES OF THIS MAP ARE AVAILABLE TO THE
PUBLIC AT NOMINAL COST. CONTACT US TO ORDER:
mappingsupport@ncdot.gov
https://connect.ncdot.gov/resources/State-Mapping/Pages/Ordering-Maps.aspx
(919) 834-8480

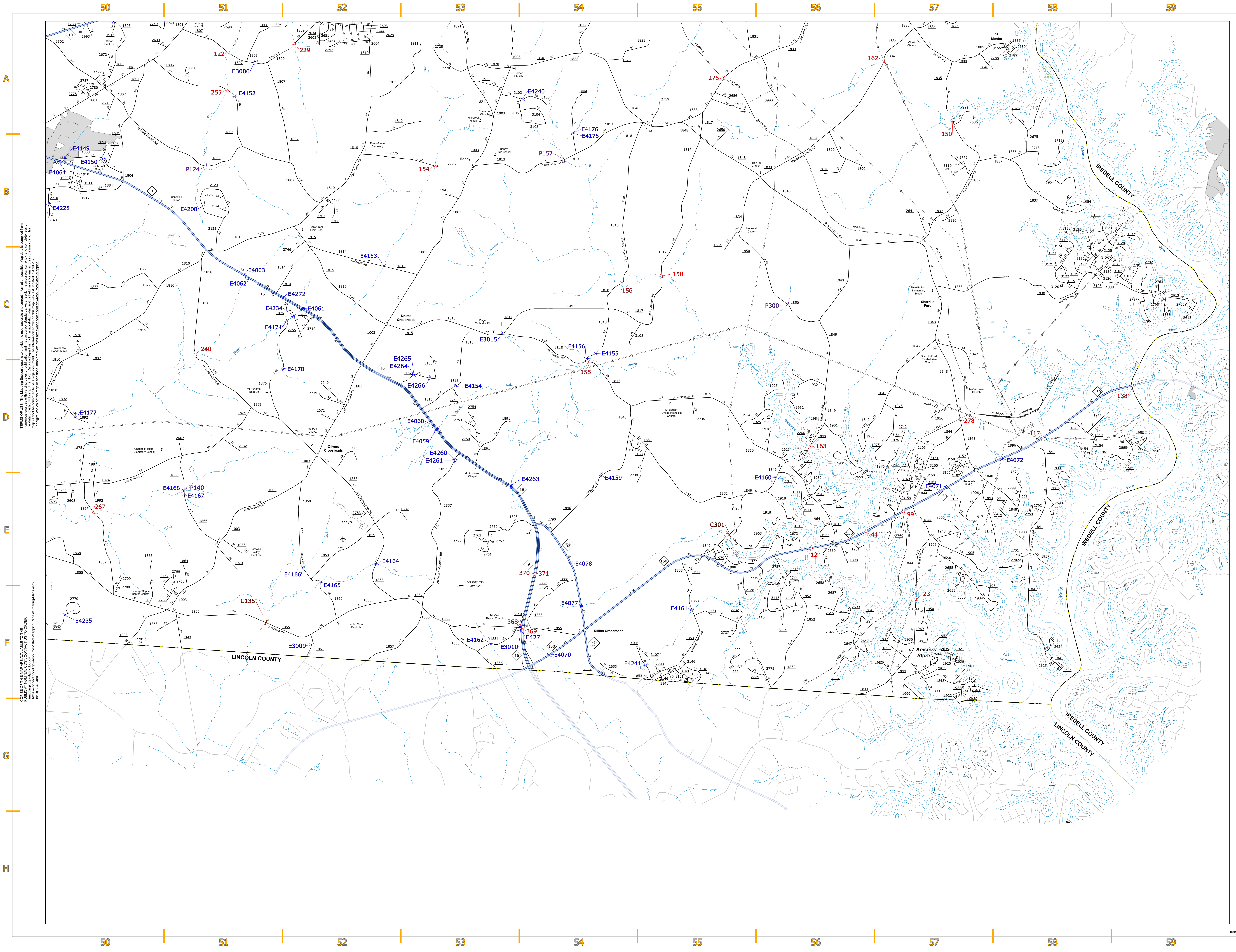
50
51
52
53
54
55
56
57
58
59
A
B
C
D
E
F
G
H
IREDELL COUNTY
LINCOLN COUNTY
Bandy
Drums Crossroads
Olivers Crossroads
Killian Crossroads
Sherrills Ford
Keisters Store
Monbo
Lake Norman
Catawba
Laney's
Anderson Mtn. Elev. 1547
E4149
E4150
E4064
E4228
E4200
P124
E3006
122
229
255
E4152
E4240
E4176
E4175
P157
154
276
162
150
E4153
E4063
E4062
E4272
E4234
E4061
E4171
E4170
240
156
158
P300
E3015
E4156
E4155
155
E4265
E4264
E4266
E4154
138
278
117
E4072
E4177
E4060
E4059
E4260
E4261
E4263
E4159
163
E4160
E4071
E4168
P140
E4167
267
C301
99
44
12
E4164
E4166
E4165
370
371
E4078
E4077
E4161
23
C135
E4235
E3009
368
369
E4271
E4162
E3010
E4070
E4241

Sheet Key

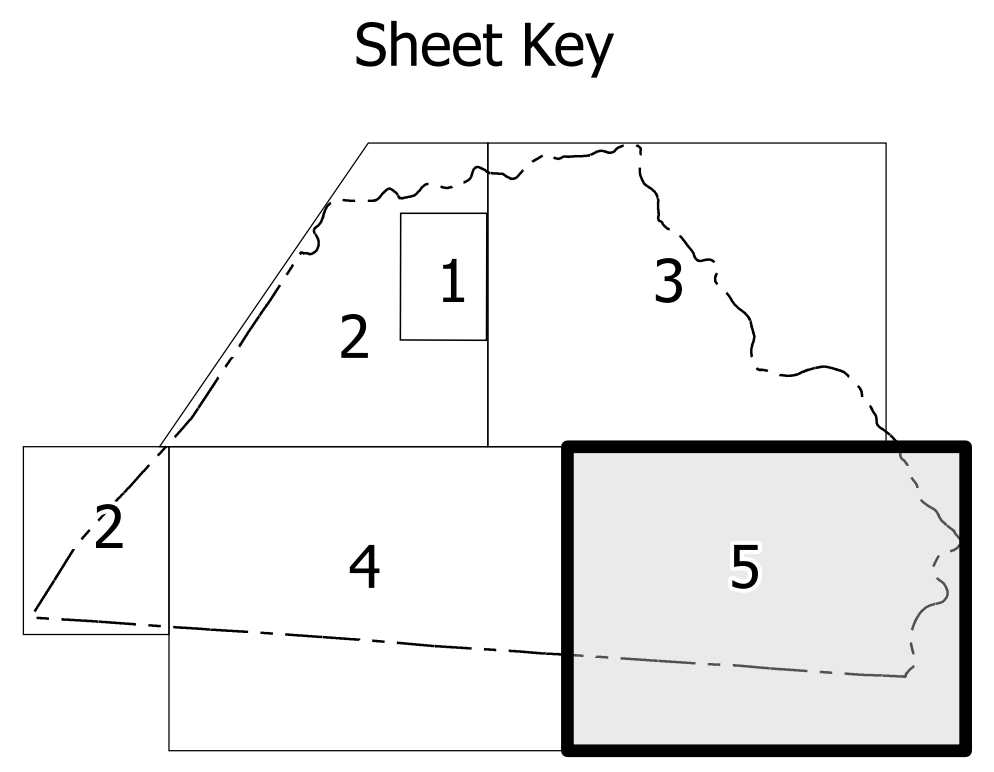

LEGEND

INTERSTATE	US	NC	
🟥	🟩	🟦	Divided Hwy
🟥	🟩	🟦	Undivided Hwy

BLUE RIDGE PARKWAY
UNPAVED SURFACED ROAD
HARD SURFACED ROAD
NS NON-SYSTEM ROAD
[P] PROVISIONALLY DRAWN ROAD
PROJECTED LOCATION
.4 INTERSECTION DISTANCE
440 INTERSTATE HIGHWAY
401 U.S. NUMBERED HIGHWAY
55 N.C. NUMBERED HIGHWAY
2 U.S. NUMBERED BICYCLE ROUTE
2 N.C. NUMBERED BICYCLE ROUTE
145 INTERSTATE INTERCHANGE NUMBER
8888 SECONDARY ROAD NUMBER
TEL/ELEC /PIPE/GAS –T–T–E–E–P–P UTILITY LINES
RAILROAD LINE
RAILROAD STATION
INSET AREA
STATE LINE
COUNTY LINE
U. E. B SMOOTHED URBAN BOUNDARIES
CITY LIMITS
FERRY ROUTE AND RAMP
NARROW CREEK OR STREAM
WIDE RIVER OR CREEK
RESERVOIR, POND OR LAKE W/ ISLAND
D–L DAM OR DAM WITH LOCK
WATERFALL
SWAMP
○ COMMUNITY
◉ COUNTY SEAT
SCHOOL
COLLEGE OR UNIVERSITY
H HOSPITAL
COAST GUARD STATION
CHURCH
CHURCH WITH CEMETERY
† CEMETERY
★ PATROL STATION
CORRECTION OR PENAL INSTITUTION
⚒ QUARRY
MINE OR PIT
☒ HIGHWAY GARAGE OR MAINT. YARD
D HIGHWAY DIV. OR DIST. OFFICE
MILITARY POST
WEIGH STATION
FAIRGROUNDS
HISTORICAL SITE
▪ POINTS OF INTEREST
POST OFFICE
STATE FOREST
LIGHTHOUSE
MOUNTAIN SUMMIT
MOUNTAIN GAP
OVERLOOK
▲ REST AREA
VISITOR CTR/REST AREA
● WELCOME CTR/REST AREA
✈ AIRPORT
MILITARY AIRPORT
NATIONAL / STATE FOREST BOUNDARY
WILDLIFE REFUGE
NATIONAL / STATE PARK BOUNDARY
GAME LANDS BOUNDARY
MILITARY RESERVATION BOUNDARY
INDIAN RESERVATION BOUNDARY

BRIDGE
CITY BRIDGE
CITY SIGN
"C" CITY CULVERT
"C" CULVERT
DRAW BRIDGE
"D" PEDESTRIAN BRIDGE
"E" NON-NBIS PIPE
"F" FERRY RAMP
"G" FEDERAL BRIDGE
"H" NON-SYSTEM MAINT BY NCDOT
"L" CANTILEVER SIGN
"M" PRIVATE STRUCTURE
"N" NCDOT OVERPASS STRUCTURE
"O" PAVEMENT ON PILES
"P" CITY PIPE
"P" PIPE
"R" RAILROAD BRIDGE
"S" OVERHEAD SIGN
"T" TUNNEL
"U" PEDESTRIAN UNDERPASS
"V" VEHICULAR UNDERPASS
"W" PEDESTRIAN WALKWAY
"Y" T-POLE SIGN

N

CATAWBA COUNTY
NORTH CAROLINA
BRIDGE LOCATION MAP

PREPARED BY THE
NORTH CAROLINA DEPARTMENT OF TRANSPORTATION
OPERATIONS PROGRAM MANAGEMENT UNIT - MAPPING SECTION
IN COOPERATION WITH THE
U.S. DEPARTMENT OF TRANSPORTATION
FEDERAL HIGHWAY ADMINISTRATION

SCALE

1 0 1 MILES

NORTH CAROLINA PLANE COORDINATE SYSTEM
LAMBERT CONFORMAL CONIC PROJECTION