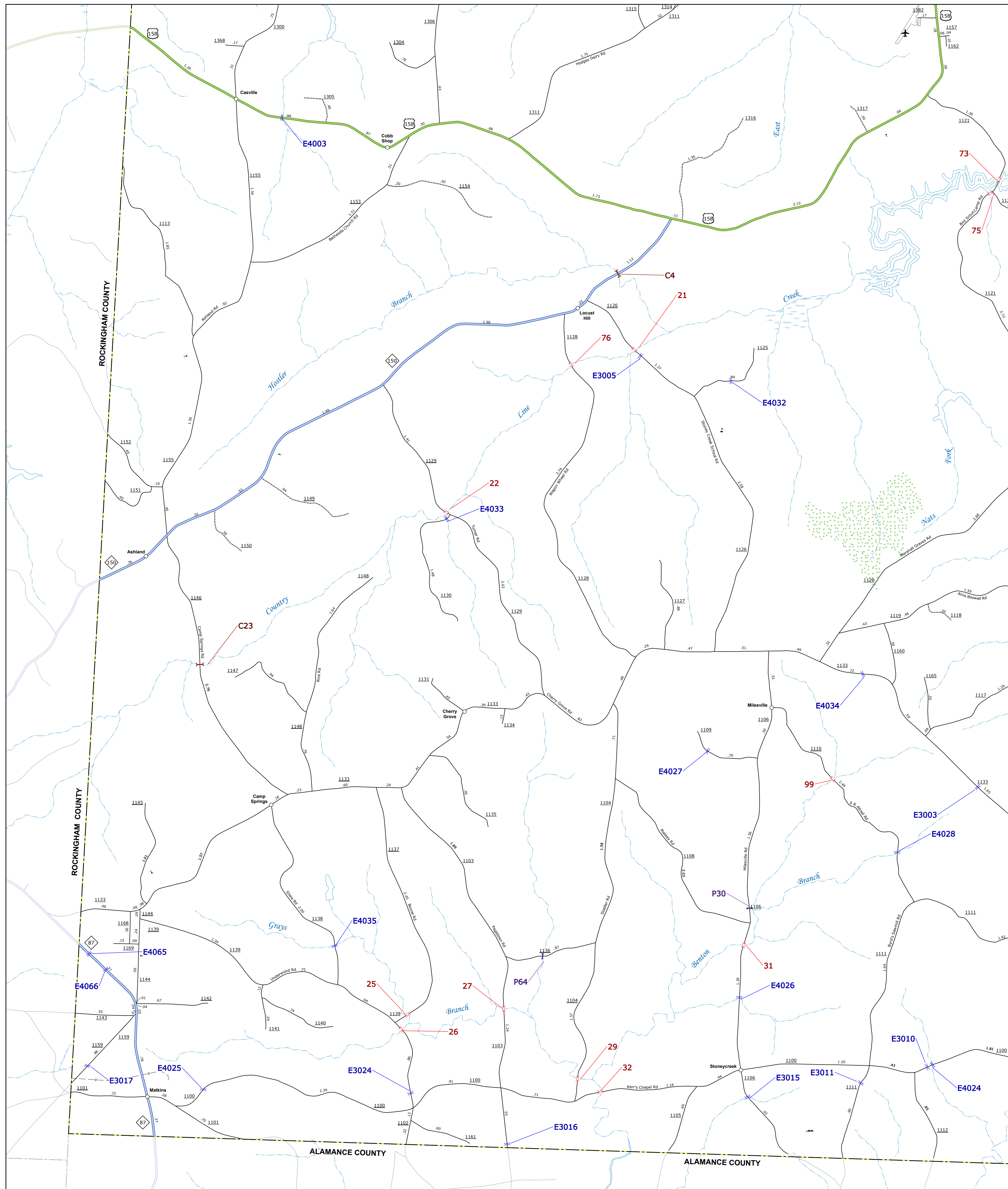
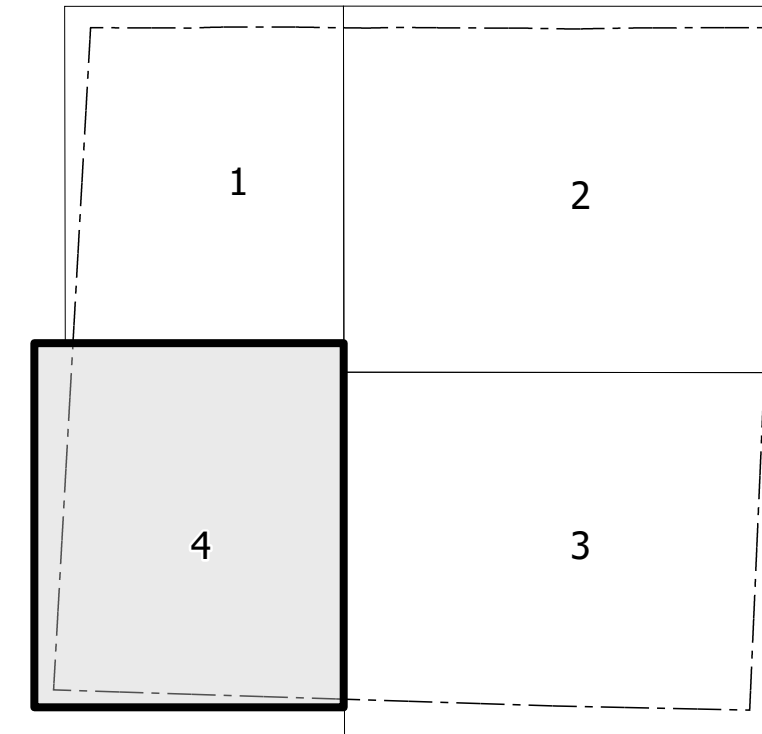


TERMS OF USE: The Mapping Section's goal is to provide the most accurate and current information possible. Map data is compiled from numerous sources with varying dates of publication and map accuracy standards. As a result, the accuracy, currency, and completeness of the data provided will vary. The North Carolina Department of Transportation shall not be held liable for any errors in the map data. This map cannot be construed to be a legal document. The information shown on this map was last updated in January 2025. Digital copies of this map or additional map products, visit <https://connect.ncdot.gov/resources/State-Mapping>

COPIES OF THIS MAP ARE AVAILABLE TO THE
PUBLIC AT NOMINAL COST. CONTACT US TO ORDER:
mapsupport@ncdot.gov
<http://connect.ncdot.gov/resources/State-Mapping/Pages/Ordering-Maps.aspx>
(919) 834-6460



Sheet Key



LEGEND

INTERSTATE	US	NC	Divided Hwy	Undivided Hwy

Figure 1 is a legend for the map of the study area. It contains six entries, each with a symbol and a label:

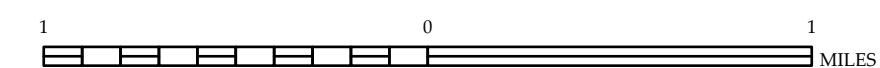
- NATIONAL / STATE FOREST BOUNDARY:** Represented by a green line with small tree icons.
- WILDLIFE REFUGE:** Represented by a black line with bird icons.
- NATIONAL / STATE PARK BOUNDARY:** Represented by a green line with small triangle icons.
- GAME LANDS BOUNDARY:** Represented by a green line with small dot icons.
- MILITARY RESERVATION BOUNDARY:** Represented by a red line with small dot icons.
- INDIAN RESERVATION BOUNDARY:** Represented by an orange line with a grid of small squares.



CASWELL COUNTY NORTH CAROLINA BRIDGE LOCATION MAP

PREPARED BY THE
NORTH CAROLINA DEPARTMENT OF TRANSPORTATION
OPERATIONS PROGRAM MANAGEMENT UNIT - MAPPING SECTION
IN COOPERATION WITH THE
U.S. DEPARTMENT OF TRANSPORTATION
FEDERAL HIGHWAY ADMINISTRATION

SCAL



NORTH CAROLINA PLANE COORDINATE SYSTEM
LAMBERT CONFORMAL CONIC PROJECTION