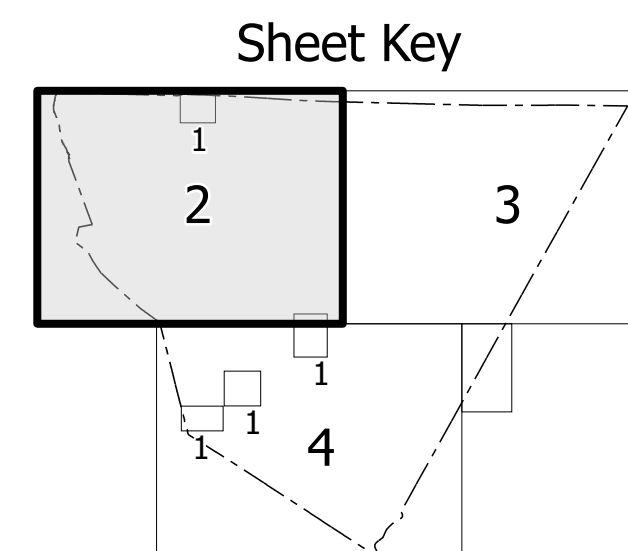
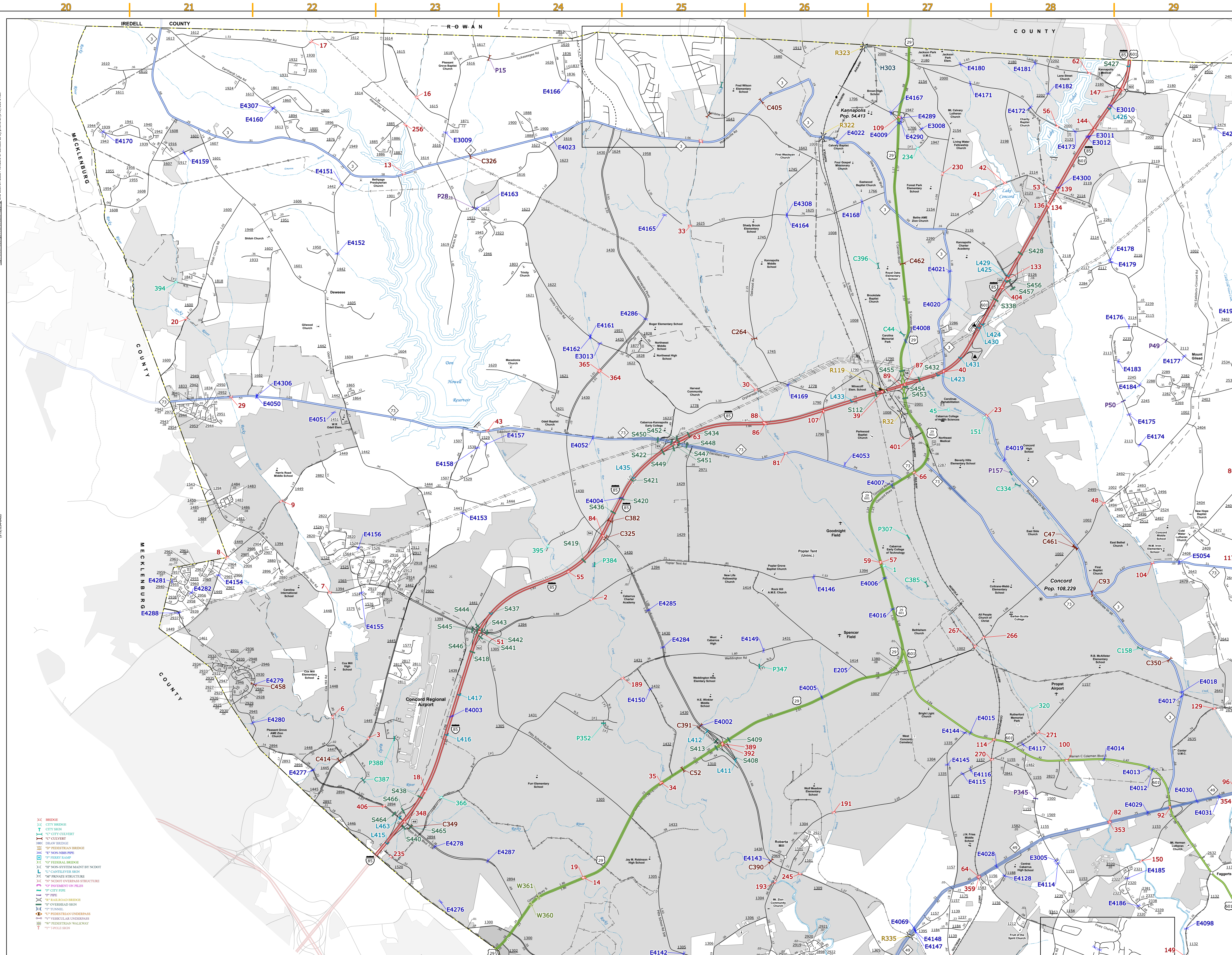


COPIES OF THIS MAP ARE AVAILABLE TO THE PUBLIC AT NOMINAL COST: mappingupport@ncdot.gov <https://portal.ncdot.gov/resources/State-Mapping/Pages/Ordering-Maps.aspx> (919) 834-4440

The Mapping Section's goal is to provide the most accurate and current information possible. Map data is compiled from numerous sources with varying dates of publication and map accuracy standards. As a result, the accuracy, currency, and completeness of the data provided will vary. This map includes state-maintained roads and important non-system roads. The information shown on this map was last updated in February 2024. For additional information, visit <https://www.ncdot.gov/portal/statemapping/> and click on Data Providers or contact us by phone at (919) 834-4440.



- LEGEND**

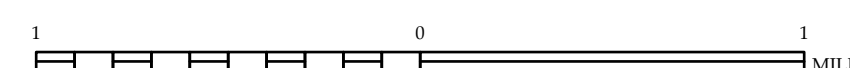
| | | | | |
|--|------------|----|----|-------------------------------------|
| | INTERSTATE | US | NC | |
| | | | | Divided Hwy |
| | | | | Undivided Hwy |
| | | | | BLUE RIDGE PARKWAY |
| | | | | HIGHWAY PAVED ROAD |
| | | | | HIGHWAY UNPAVED ROAD |
| | | | | NON-SYSTEM ROAD |
| | | | | PROFESSIONAL DRAIN ROAD |
| | | | | PROPOSED LOCATION |
| | | | | INTERSECTION DISTANCE |
| | | | | INTERSTATE HIGHWAY |
| | | | | U.S. NUMBERED HIGHWAY |
| | | | | U.S. NUMBERED HIGHWAY |
| | | | | U.S. NUMBERED BICYCLE ROUTE |
| | | | | NC NUMBERED BICYCLE ROUTE |
| | | | | INTERSTATE INTERCHANGE NUMBER |
| | | | | SECTION OF ROAD NUMBER |
| | | | | UTILITY LINES |
| | | | | RAILROAD LINE |
| | | | | RAILROAD STATION |
| | | | | INLET AREA |
| | | | | STATE LINE |
| | | | | COUNTY LINE |
| | | | | SMOOTHED IRREGULAR BOUNDARY |
| | | | | CITY LIMITS |
| | | | | FERRY ROUTE AND BOUNDARY |
| | | | | NARROW CREEK AND STREAM |
| | | | | WIDE RIVER OR CREEK |
| | | | | RESERVOIR, RIVER OR LAKE W/ SLANT |
| | | | | RAILROAD DAM WITH FILL |
| | | | | WATERFALL |
| | | | | SWAMP |
| | | | | COMMUNITY |
| | | | | COUNTY SEAT |
| | | | | SCHOOL |
| | | | | COLLEGE OR UNIVERSITY |
| | | | | HOSPITAL |
| | | | | COAST GUARD STATION |
| | | | | CHURCH |
| | | | | CHURCH WITH CEMETERY |
| | | | | CEMETERY |
| | | | | PAPER STATION |
| | | | | CORPORATION OR PERSONAL INSTITUTION |
| | | | | QUARRY |
| | | | | MINI OR PIT |
| | | | | CONCRETE GARAGE OR MAINT. YARD |
| | | | | HIGHWAY DUTY OR REST OFFICE |
| | | | | MILITARY POST |
| | | | | WATER TOWER |
| | | | | FARGOGRINDS |
| | | | | HISTORICAL SITE |
| | | | | POST OFFICE INTEREST |
| | | | | POST OFFICE |
| | | | | STATE FOREST |
| | | | | LOG CABIN |
| | | | | MOUNTAIN SUMMIT |
| | | | | VIEW OF MOUNTAIN |
| | | | | REST AREA |
| | | | | VISITOR TR/REST AREA |
| | | | | WELL OR CTR REST AREA |
| | | | | MILITARY |
| | | | | NATIONAL / STATE FOREST BOUNDARY |
| | | | | WILDLIFE REFUGE |
| | | | | NATIONAL / STATE PARK BOUNDARY |
| | | | | GAME LANDS BOUNDARY |
| | | | | MILITARY RESERVATION BOUNDARY |
| | | | | INDIAN RESERVATION BOUNDARY |



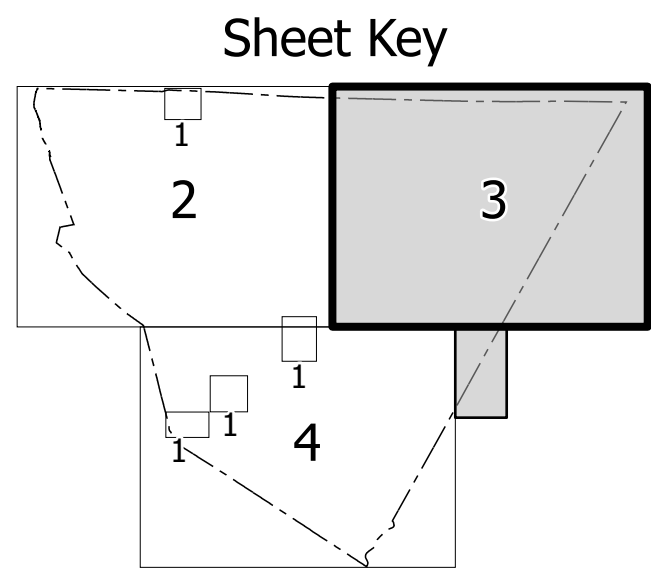
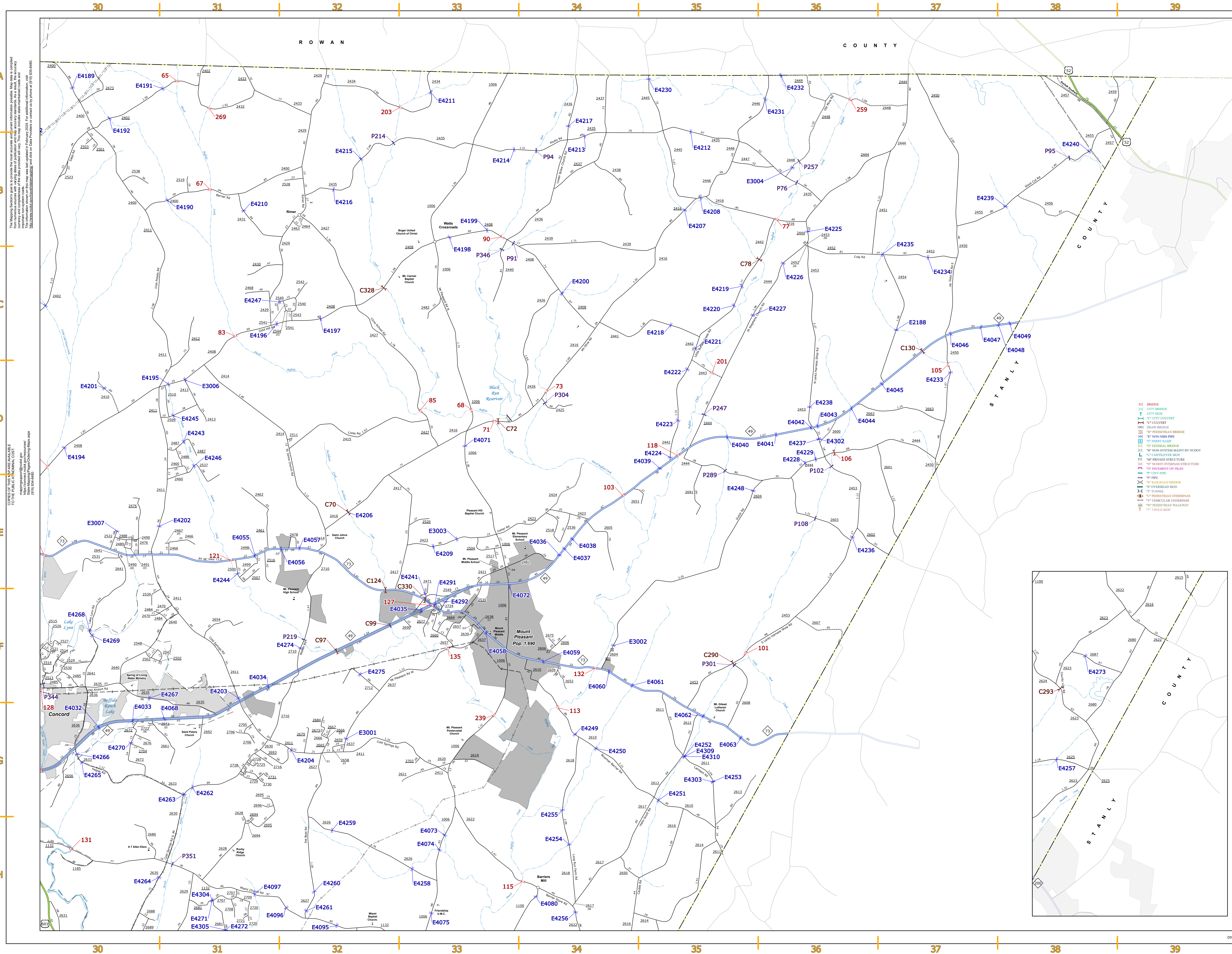
CABARRUS COUNTY NORTH CAROLINA BRIDGE LOCATION MAP

PREPARED BY THE
NORTH CAROLINA DEPARTMENT OF TRANSPORTATION
OPERATIONS PROGRAM MANAGEMENT UNIT - MAPPING SECTION
IN COOPERATION WITH THE
U.S. DEPARTMENT OF TRANSPORTATION
FEDERAL HIGHWAY ADMINISTRATION

SCALE



NORTH CAROLINA PLANE COORDINATE SYSTEM
LAMBERT CONFORMAL CONIC PROJECTION



- LEGEND**

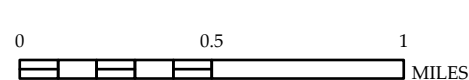
 - INTERSTATE I-5 NC
 - Interstate I-77 Dashed line
 - Interstate I-85 Dashed line
 - BLUE RIDGE PARKWAY
 - UNPAVED FOREST CROWN ROAD
 - PAVED FOREST CROWN ROAD
 - NO-VEHICLE ROAD
 - PROHIBIT VEHICLE ACCESS
 - PROHIBIT BICYCLE ACCESS
 - INTERSTATE DISTANCE
 - INTERSTATE INTERCHANGE
 - INTERSTATE RAMP
 - U.S. NUMBERED HIGHWAY
 - NC NUMBERED HIGHWAY
 - U.S. NUMBERED BYCICLE ROUTE
 - NC NUMBERED BYCICLE ROUTE
 - PAVED/UNPAVED INTERCHANGE/RAAMP
 - SECONDARY ROADWAY
 - UTILITY LINES
 - RAILROAD STATION
 - RAILROAD STATION
 - RAILROAD
 - COUNTY LINE
 - STATE LINE
 - SMOOTHED BOUNDARY BOUNDARIES
 - CITY LIMITS
 - FOREST RIMM AND KAMP
 - NARROW CREEK OR STREAM
 - WIDE CREEK OR STREAM
 - RESERVOIR, POND OR LAKE W/ BEACH
 - WATERFALL WITH LOCK
 - WATERFALL
 - SWAMP
 - COMBITY
 - COUNTY SEAT
 - SCHOOL
 - CAMP OR UNIVERSITY
 - HOSPITAL
 - CAMP/DAIRY FARM
 - CHURCH
 - CAMP/DAIRY WITH CEMETERY
 - CEMETERY
 - CEDAR
 - COMBITION OR PENAL INSTITUTION
 - CEMETERY
 - MINE OR PIT
 - HIGHWAY GARAGE OR MAINT. YARD
 - MILITARY POST
 - MILITARY POST
 - FARMGROUNDS
 - WATER RESERVOIR
 - PORTS OF INTEREST
 - WATER RESERVOIR
 - STATE FOREST
 - LIGHTHOUSE
 - MONUMENT OR MONUMENT
 - MONUMENT GAP
 - BEST REST AREA
 - WATER RESERVOIR
 - WATERCAMP
 - WATERCAMP
 - MILITARY AIRPORT
 - NATIONAL / STATE FOREST BOUNDARY
 - WILDLIFE REFUGES
 - NATIONAL / STATE PARK BOUNDARY
 - GAME LANDS BOUNDARY
 - MILITARY RESERVATION BOUNDARY
 - INDEAN RESERVATION BOUNDARY



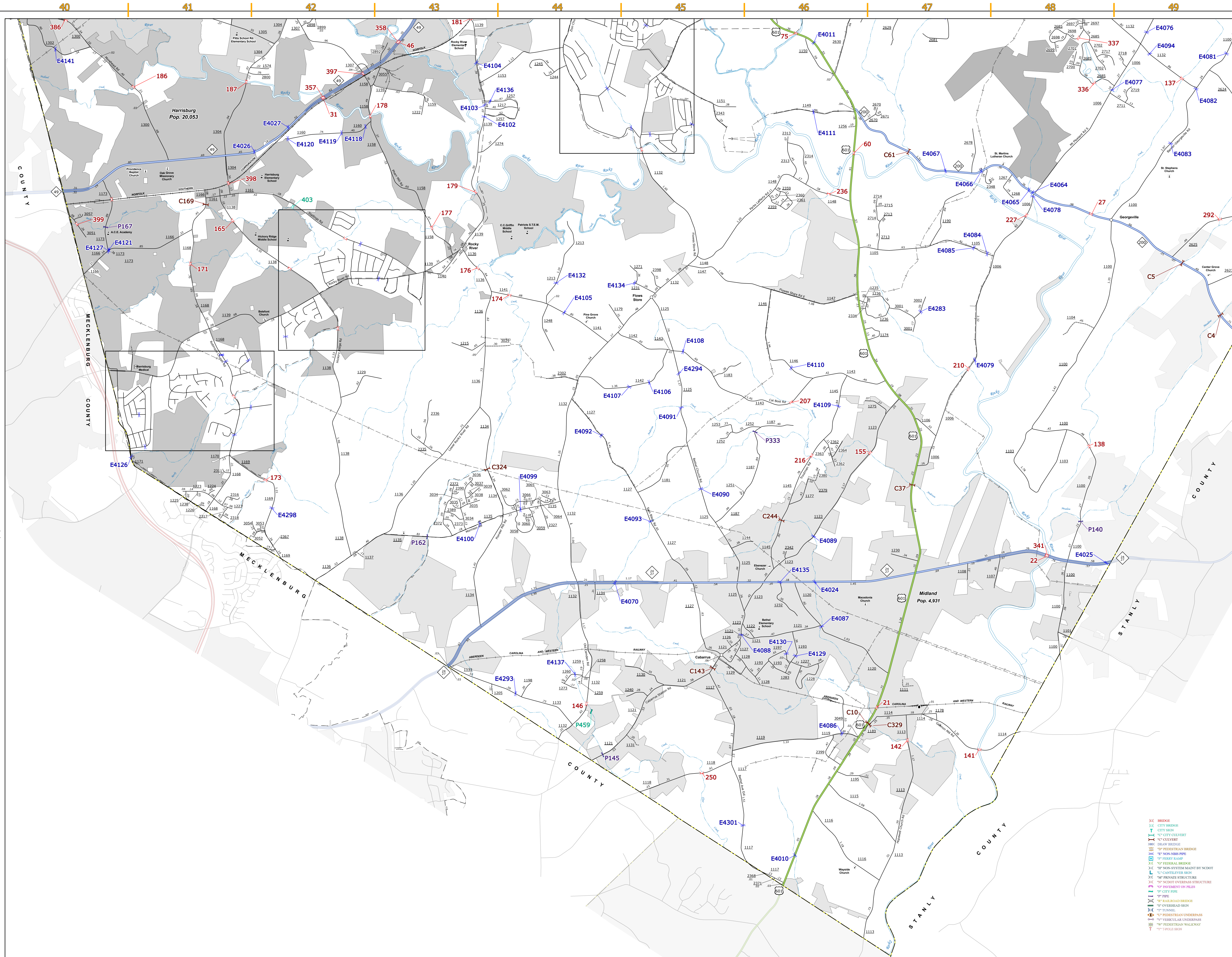
CABARRUS COUNTY NORTH CAROLINA BRIDGE LOCATION MAP

PREPARED BY THE
NORTH CAROLINA DEPARTMENT OF TRANSPORTATION
OPERATIONS PROGRAM MANAGEMENT UNIT - MAPPING SECTION
IN COOPERATION WITH THE
U.S. DEPARTMENT OF TRANSPORTATION
FEDERAL HIGHWAY ADMINISTRATION

SC



NORTH CAROLINA PLANE COORDINATE SYSTEM
LAMBERT CONFORMAL CONIC PROJECTION



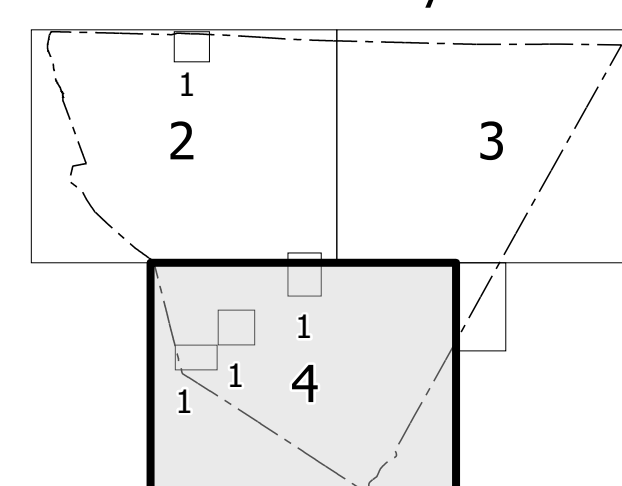
The Mapping Section's goal is to provide the most accurate and current information possible. Map data is compiled from numerous sources with varying dates of publication and map accuracy standards. As a result, the accuracy, currency and completeness of the data provided will vary. This map includes state-maintained roads and important non-system roads.

The information shown on this map was last updated in February 2024. For additional information, visit <http://www.mn.gov/arcgis/rest/services/transportation> and click on Data Providers or contact us by phone at (919) 935-8480.

COPIES OF THIS MAP ARE AVAILABLE
TO THE PUBLIC AT NOMINAL COST:

maphsupport@nodot.gov
[https://connect.nodot.gov/resources/
State-Mapping/Pages/Ordering-Maps.aspx](https://connect.nodot.gov/resources/State-Mapping/Pages/Ordering-Maps.aspx)
(919) 834-8480

Sheet Key



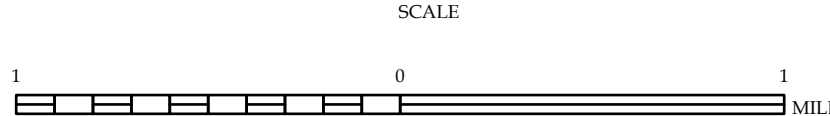
LEGEND

- | INTERSTATE | US | NC | |
|------------|----|----|----------------------------------|
| | | | Divided Hwy |
| | | | Undivided Hwy |
| | | | BLVD, RIDGE, PARKWAY |
| | | | UNPAVED SURFACED ROAD |
| | | | HARD SURFACED ROAD |
| | | | NO-THEFT ROAD |
| | | | PROVISIONALLY DRAWN ROAD |
| | | | PROJECTED LOCATION |
| | | | INTERSECTION DISTANCE |
| | | | INTERSTATE HIGHWAY |
| | | | U.S. NUMBERED HIGHWAY |
| | | | N.C. NUMBERED HIGHWAY |
| | | | U.S. NUMBERED BI-CYCLE ROUTE |
| | | | NUMBERED BI-CYCLE ROUTE |
| | | | INTERSTATE INTERCHANGE NUMBER |
| | | | SECONDARY ROAD NUMBER |
| | | | UTILITY LINES |
| | | | RAILROAD LINE |
| | | | RAILROAD STATION |
| | | | INSET AREA |
| | | | STATE LINE |
| | | | COUNTY LINE |
| | | | SMOOTHED URBAN BOUNDARIES |
| | | | CITY LIMITS |
| | | | FERRY ROUTE OR RAMP |
| | | | NARROW CREEK OR STREAM |
| | | | W/ REVER OR CREEK |
| | | | RESERVOIR, POND OR LAKE W/ DAM |
| | | | W/ DAM OR DAM WITH LOCK |
| | | | WATERFALL |
| | | | SWAMP |
| | | | COMMUNITY |
| | | | COUNTY SEAT |
| | | | SCHOOL |
| | | | COLLEGE OR UNIVERSITY |
| | | | HOSPITAL |
| | | | COAST GUARD STATION |
| | | | CHURCH |
| | | | CHURCH WITH CEMETERY |
| | | | CEMETERY |
| | | | POLICE STATION |
| | | | CORRECTION OR PENAL INSTITUTION |
| | | | QUARRY |
| | | | MINE OR PIT |
| | | | MILITARY GARAGE OR MAINT. YARD |
| | | | DRY OR DIST. OFF. |
| | | | MILITARY POST |
| | | | WEIGH STATION |
| | | | FAIRGROUNDS |
| | | | HISTORICAL SITE |
| | | | POINTS OF INTEREST |
| | | | POST OFFICE |
| | | | STATE FOREST |
| | | | LIGHTHOUSE |
| | | | MOUNTAIN SUMMIT |
| | | | MOUNTAIN GAP |
| | | | OVERLOOK |
| | | | REST AREA |
| | | | VISITOR CTR/REST AREA |
| | | | WELCOME CTR/REST AREA |
| | | | AIRPORT |
| | | | MILITARY AIRPORT |
| | | | NATIONAL / STATE FOREST BOUNDARY |
| | | | WILDLIFE REFUGE |
| | | | NATIONAL / |



CABARRUS COUNTY NORTH CAROLINA BRIDGE LOCATION MAP

PREPARED BY THE
NORTH CAROLINA DEPARTMENT OF TRANSPORTATION
OPERATIONS PROGRAM MANAGEMENT UNIT - MAPPING SECTION
IN COOPERATION WITH THE
U.S. DEPARTMENT OF TRANSPORTATION
FEDERAL HIGHWAY ADMINISTRATION



NORTH CAROLINA PLANE COORDINATE SYSTEM
LAMBERT CONFORMAL CONIC PROJECTION