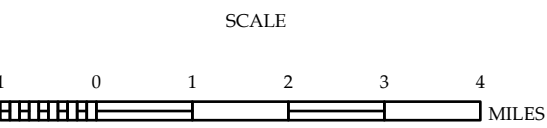


- LEGEND**
- | | | | |
|------------|----|----|-----------------------------------|
| INTERSTATE | US | NC | Divided Hwy |
| | | | Undivided Hwy |
| | | | Blue Bridge Parkway |
| | | | Unpaved Surfaced Road |
| | | | Hard Surfaced Road |
| | | | Non-System Road |
| | | | Provisionally Drawn Road |
| | | | Projected Location |
| | | | Intersection Distance |
| | | | INTERSTATE HIGHWAY |
| | | | U.S. NUMBERED HIGHWAY |
| | | | N.C. NUMBERED HIGHWAY |
| | | | U.S. NUMBERED BICYCLE ROUTE |
| | | | N.C. NUMBERED BICYCLE ROUTE |
| | | | INTERSTATE INTERCHANGE NUMBER |
| | | | SECONDARY ROAD NUMBER |
| | | | UTILITY LINES |
| | | | RAILROAD STATION |
| | | | RAILROAD LINE |
| | | | INSET AREA |
| | | | COUNTY LINE |
| | | | SMOOTHED URBAN BOUNDARIES |
| | | | CITY LIMITS |
| | | | FERRY ROUTE AND RAMP |
| | | | NARROW CREEK OR STREAM |
| | | | WIDE RIVER OR CREEK |
| | | | RESERVOIR, POND OR LAKE W/ ISLAND |
| | | | DAM OR DAM WITH LOCK |
| | | | WATERFALL |
| | | | SWAMP |
| | | | COMMUNITY |
| | | | COUNTY SEAT |
| | | | SCHOOL |
| | | | COLLEGE OR UNIVERSITY |
| | | | HOSPITAL |
| | | | COAST GUARD STATION |
| | | | CHURCH |
| | | | CHURCH WITH CEMETERY |
| | | | CEMETERY |
| | | | POWDER STATION |
| | | | CORRECTION OR PENAL INSTITUTION |
| | | | QUARRY |
| | | | MINE OR PIT |
| | | | HIGHWAY GARAGE OR MAINT. YARD |
| | | | HIGHWAY DIV. OR DIST. OFFICE |
| | | | MILITARY POST |
| | | | WEIGH STATION |
| | | | FARMGROUNDS |
| | | | HISTORICAL SITE |
| | | | POINTS OF INTEREST |
| | | | POST OFFICE |
| | | | STATE FOREST |
| | | | LIGHTHOUSE |
| | | | MOUNTAIN SUMMIT |
| | | | OVERLOOK |
| | | | REST AREA |
| | | | VISITOR CTR REST AREA |
| | | | WELCOME CTR REST AREA |
| | | | AIRPORT |
| | | | MILITARY AIRPORT |
| | | | NATIONAL / STATE FOREST BOUNDARY |
| | | | WILDLIFE REFUGE |
| | | | NATIONAL / STATE PARK BOUNDARY |
| | | | GAME LANDS BOUNDARY |
| | | | MILITARY RESERVATION BOUNDARY |
| | | | INDIAN RESERVATION BOUNDARY |



BEAUFORT COUNTY NORTH CAROLINA BRIDGE LOCATION MAP

PREPARED BY THE
NORTH CAROLINA DEPARTMENT OF TRANSPORTATION
OPERATIONS PROGRAM MANAGEMENT UNIT - MAPPING SECTION
IN COOPERATION WITH THE
U.S. DEPARTMENT OF TRANSPORTATION
FEDERAL HIGHWAY ADMINISTRATION



COPIES OF THIS MAP ARE AVAILABLE TO THE
PUBLIC AT NOMINAL COST. CONTACT US TO ORDER:
maps@dot.state.nc.us
www.ncdot.gov/resources/StateMappingPages/Ordering-Maps.aspx
(819) 834-4480

TERMS OF USE: The Mapping Section's goal is to provide the most accurate and current information possible. Map data is compiled from numerous sources with varying dates of publication and map accuracy standards. As a result, the accuracy, currency, and completeness of the data provided will vary. The North Carolina Department of Transportation shall not be held liable for any errors in the map data. This map cannot be construed to be a legal document. The information shown on this map was last updated in June 2025.
For digital copies of this map or additional map products, visit <https://www.ncdot.gov/resources/StateMappingPages/Ordering-Maps.aspx>

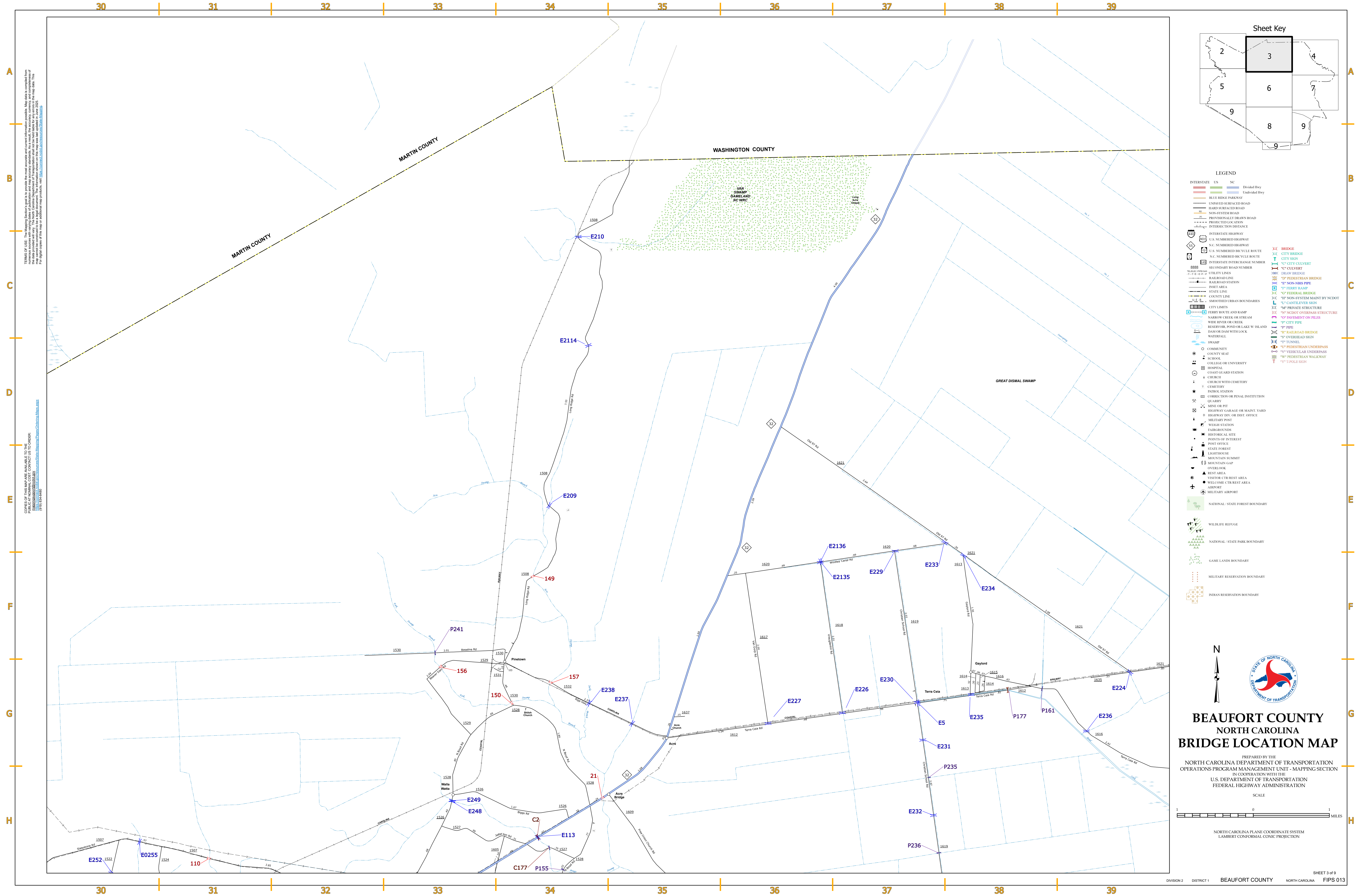
NORTH CAROLINA PLANE COORDINATE SYSTEM
LAMBERT CONFORMAL CONIC PROJECTION

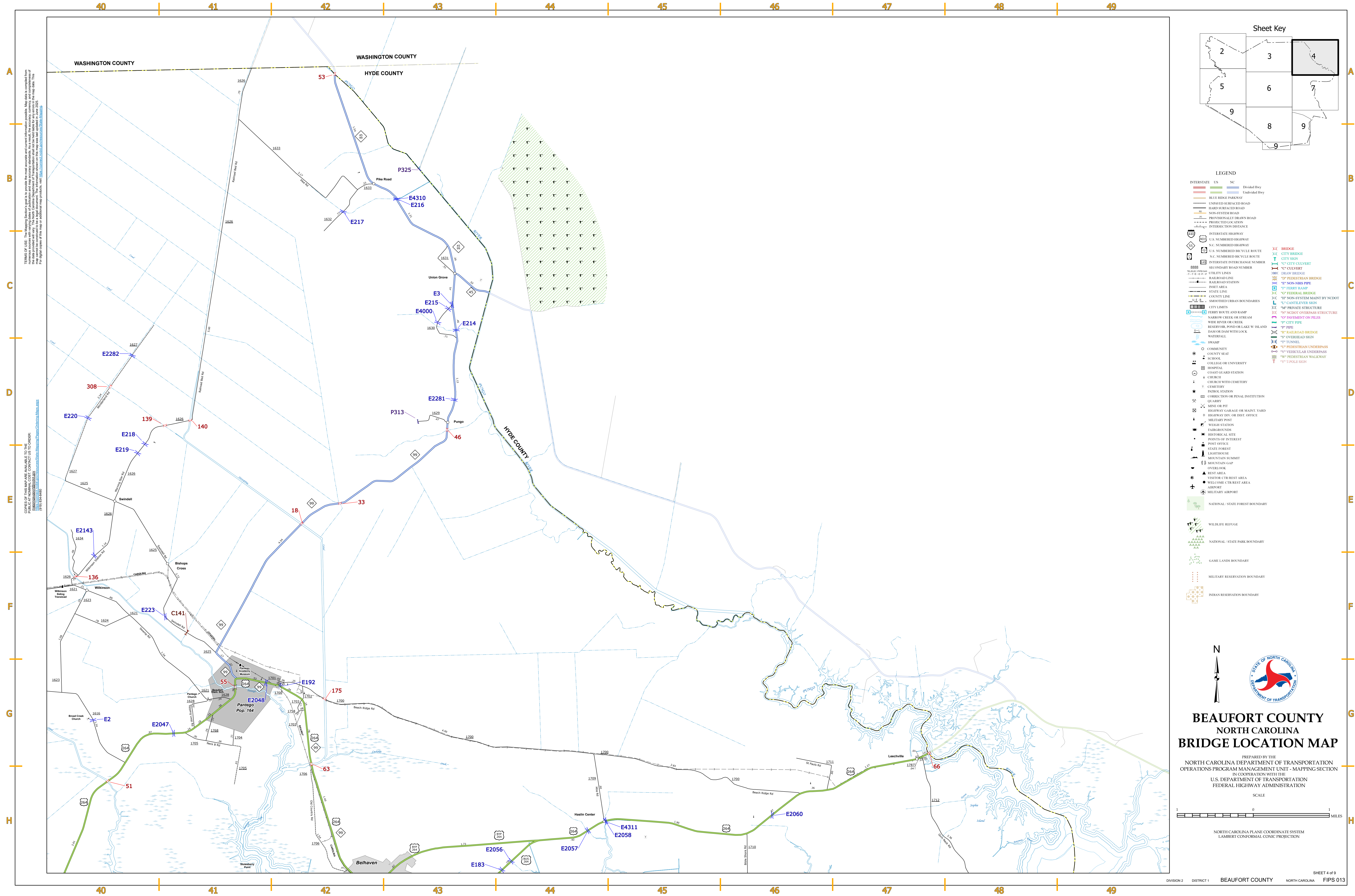
COPIES OF THIS MAP ARE AVAILABLE TO THE PUBLIC AT NOMINAL COST. CONTACT US TO ORDER:
mapping@ports@cedot.gov
https://connect.ncdot.gov/resources/State-Mapping/Pages/19191_834-8480



PREPARED BY THE
NORTH CAROLINA DEPARTMENT OF TRANSPORTATION
OPERATIONS PROGRAM MANAGEMENT UNIT - MAPPING SECTION
IN COOPERATION WITH THE
U.S. DEPARTMENT OF TRANSPORTATION
FEDERAL HIGHWAY ADMINISTRATION

SHEET 2 of 9
 SION 2 DISTRICT 1 BEAUFORT COUNTY NORTH CAROLINA FIPS 0

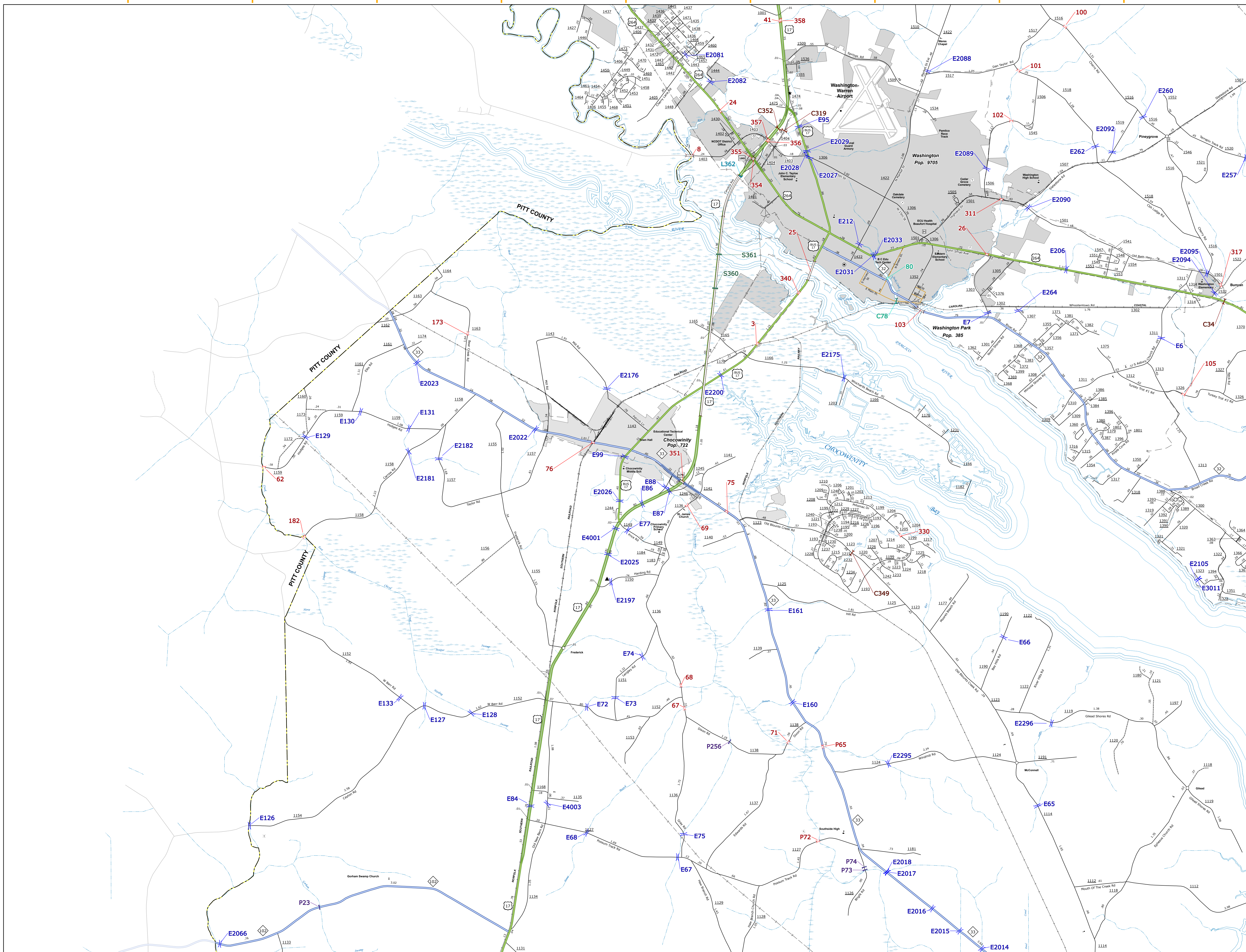


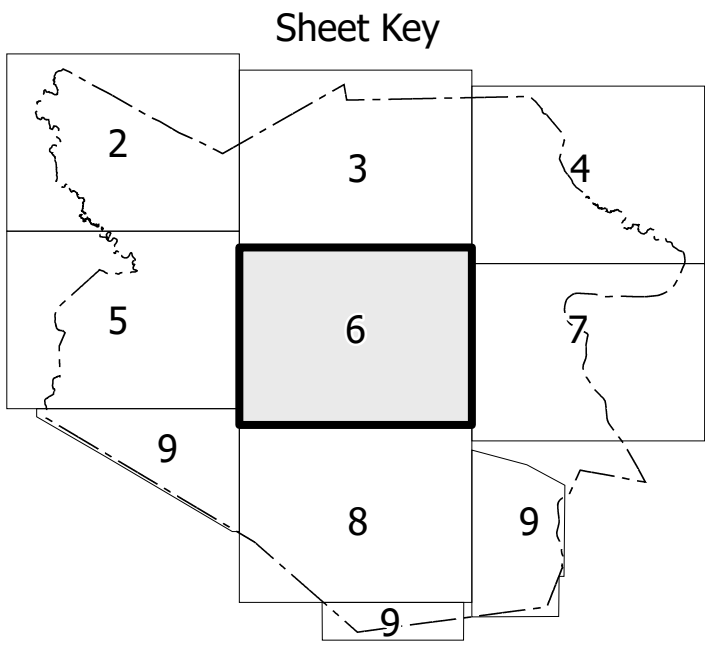




PREPARED BY THE
NORTH CAROLINA DEPARTMENT OF TRANSPORTATION
OPERATIONS PROGRAM MANAGEMENT UNIT - MAPPING SECTION
IN COOPERATION WITH THE
U.S. DEPARTMENT OF TRANSPORTATION
FEDERAL HIGHWAY ADMINISTRATION

SECTION 2 DISTRICT 1 BEAUFORT COUNTY NORTH CAROLINA FIPS 37000

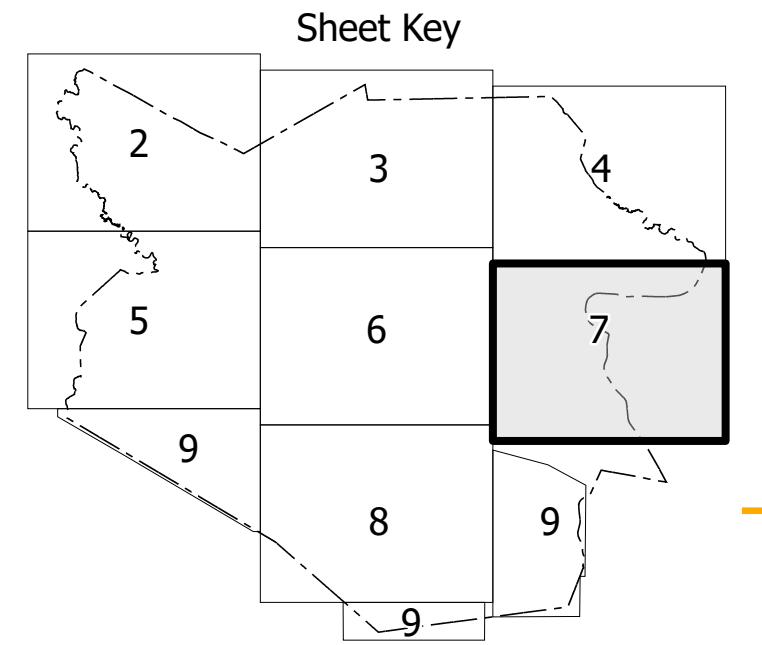
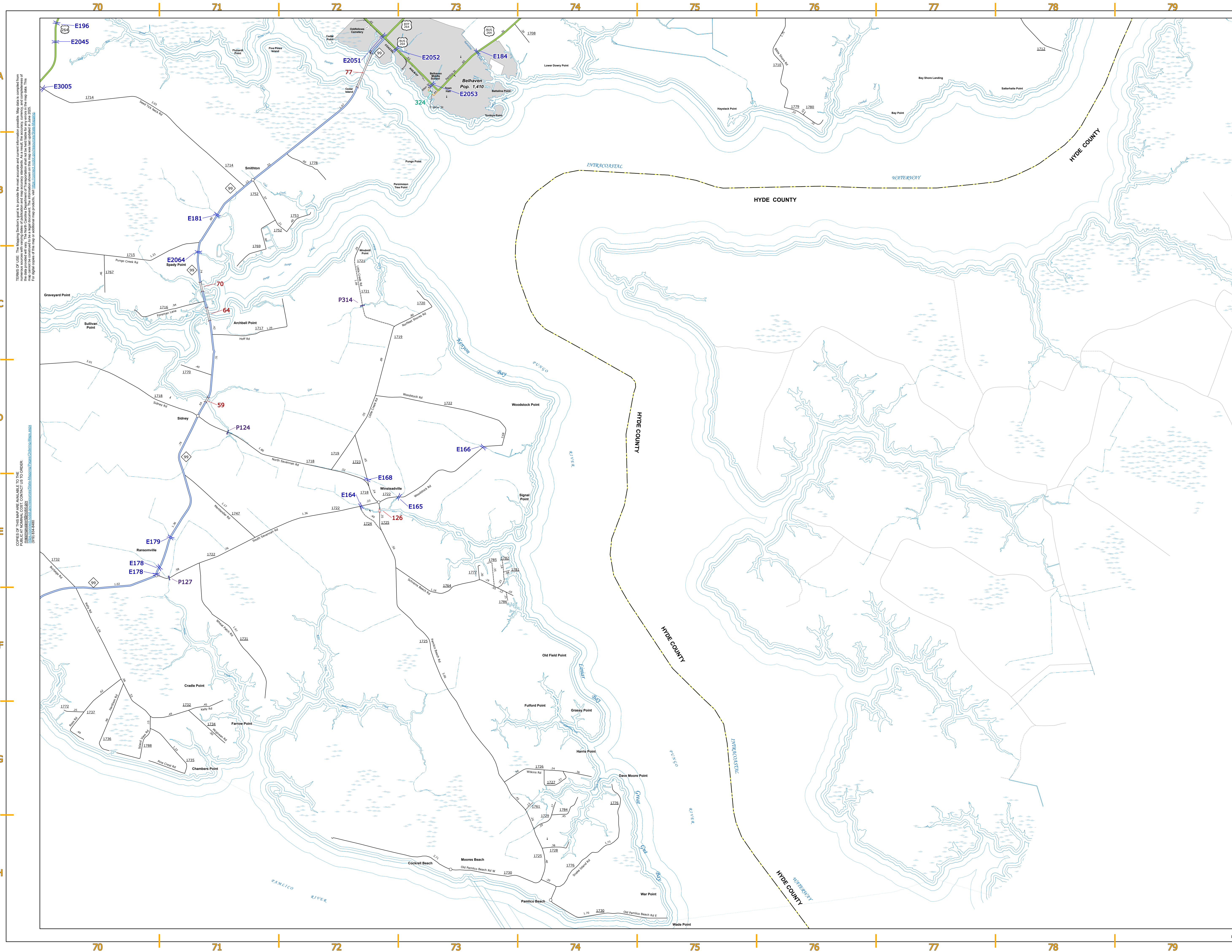




INTERSTATE	US	NC	
			Divided Hwy
			Undivided Hwy
			BLUE RIDGE PARKWAY
			UNPAVED SURFACE ROAD
			HARD SURFACE ROAD
			NON-PAVED ROAD
			PROVISIONALLY DRAWN ROAD
			PROJECTED LOCATION
			INTERSECTION DISTANCE
			INTERSTATE HIGHWAY
			U.S. NUMBERED HIGHWAY
			N.C. NUMBERED HIGHWAY
			N.C. NUMBERED BICYCLE ROUTE
			N.C. NUMBERED BICYCLE ROUTE
			INTERSTATE INTERCHANGE NUMBER
			SECONDARY ROAD NUMBER
			T1 TYPICAL LINES
			T2 TYPICAL LINES
			T3 TYPICAL LINES
			T4 TYPICAL LINES
			T5 TYPICAL LINES
			T6 TYPICAL LINES
			T7 TYPICAL LINES
			T8 TYPICAL LINES
			T9 TYPICAL LINES
			T10 TYPICAL LINES
			T11 TYPICAL LINES
			T12 TYPICAL LINES
			T13 TYPICAL LINES
			T14 TYPICAL LINES
			T15 TYPICAL LINES
			T16 TYPICAL LINES
			T17 TYPICAL LINES
			T18 TYPICAL LINES
			T19 TYPICAL LINES
			T20 TYPICAL LINES
			T21 TYPICAL LINES
			T22 TYPICAL LINES
			T23 TYPICAL LINES
			T24 TYPICAL LINES
			T25 TYPICAL LINES
			T26 TYPICAL LINES
			T27 TYPICAL LINES
			T28 TYPICAL LINES
			T29 TYPICAL LINES
			T30 TYPICAL LINES
			T31 TYPICAL LINES
			T32 TYPICAL LINES
			T33 TYPICAL LINES
			T34 TYPICAL LINES
			T35 TYPICAL LINES
			T36 TYPICAL LINES
			T37 TYPICAL LINES
			T38 TYPICAL LINES
			T39 TYPICAL LINES
			T40 TYPICAL LINES
			T41 TYPICAL LINES
			T42 TYPICAL LINES
			T43 TYPICAL LINES
			T44 TYPICAL LINES
			T45 TYPICAL LINES
			T46 TYPICAL LINES
			T47 TYPICAL LINES
			T48 TYPICAL LINES
			T49 TYPICAL LINES
			T50 TYPICAL LINES
			T51 TYPICAL LINES
			T52 TYPICAL LINES
			T53 TYPICAL LINES
			T54 TYPICAL LINES



PREPARED BY THE
NORTH CAROLINA DEPARTMENT OF TRANSPORTATION
OPERATIONS PROGRAM MANAGEMENT UNIT - MAPPING SECTION
IN COOPERATION WITH THE
U.S. DEPARTMENT OF TRANSPORTATION
FEDERAL HIGHWAY ADMINISTRATION



- LEGEND**
- | | | | | | | | | | |
|--|-----------------------------|--|-------------------------------|--|----------------------------------|--|---|--|---|
| | INTERSTATE | | U.S. HIGHWAY | | N.C. HIGHWAY | | Divided Hwy | | Undivided Hwy |
| | BLUE BRIDGE | | UNPAVED SURFACED ROAD | | HARD SURFACED ROAD | | NON-SYSTEM ROAD | | PROVISIONALLY DRAWN ROAD |
| | PROJECTED LOCATION | | INTERSECTION DISTANCE | | INTERSTATE HIGHWAY | | U.S. NUMBERED HIGHWAY | | N.C. NUMBERED HIGHWAY |
| | U.S. NUMBERED BICYCLE ROUTE | | N.C. NUMBERED BICYCLE ROUTE | | INTERCHANGE NUMBER | | SECONDARY ROAD NUMBER | | UTILITY LINES |
| | RAILROAD STATION | | INSET AREA | | STATE LINE | | COUNTY LINE | | SMOOTHED URBAN BOUNDARIES |
| | CITY LIMITS | | FERRY ROUTE AND RAMP | | NARROW CREEK OR STREAM | | WIDE RIVER OR CREEK | | RESERVOIR, POND OR LAKE W/ ISLAND |
| | DAM OR DAM WITH LOCK | | WATERFALL | | SWAMP | | COMMUNITY | | COUNTY SEAT |
| | SCHOOL | | COLLEGE OR UNIVERSITY | | HOSPITAL | | COAST GUARD STATION | | CHURCH |
| | CHURCH WITH CEMETERY | | CEMETERY | | POLICE STATION | | CORRECTION OR PENAL INSTITUTION | | QUARRY |
| | MINE OR PIT | | HIGHWAY GARAGE OR MAINT. YARD | | HIGHWAY DIV. OR DIST. OFFICE | | MILITARY POST | | WEIGH STATION |
| | FAIRGROUNDS | | HISTORICAL SITE | | POINTS OF INTEREST | | POST OFFICE | | STATE FOREST |
| | LIGHTHOUSE | | MOUNTAIN SUMMIT | | OVERLOOK | | REST AREA | | VISITOR CTR. REST AREA |
| | WELCOME CTR. REST AREA | | AIRPORT | | NATIONAL / STATE FOREST BOUNDARY | | WILDLIFE REFUGE | | NATIONAL / STATE PARK BOUNDARY |
| | GAME LANDS BOUNDARY | | MILITARY RESERVATION BOUNDARY | | INDIAN RESERVATION BOUNDARY | | STATE OF NORTH CAROLINA
DEPARTMENT OF TRANSPORTATION | | STATE OF NORTH CAROLINA
DEPARTMENT OF TRANSPORTATION |

BEAUFORT COUNTY
NORTH CAROLINA
BRIDGE LOCATION MAP

PREPARED BY THE
NORTH CAROLINA DEPARTMENT OF TRANSPORTATION
OPERATIONS PROGRAM MANAGEMENT UNIT - MAPPING SECTION
IN COOPERATION WITH THE
U.S. DEPARTMENT OF TRANSPORTATION
FEDERAL HIGHWAY ADMINISTRATION

SCALE
1 0 1
MILES

NORTH CAROLINA PLANE COORDINATE SYSTEM
LAMBERT CONFORMAL CONIC PROJECTION

