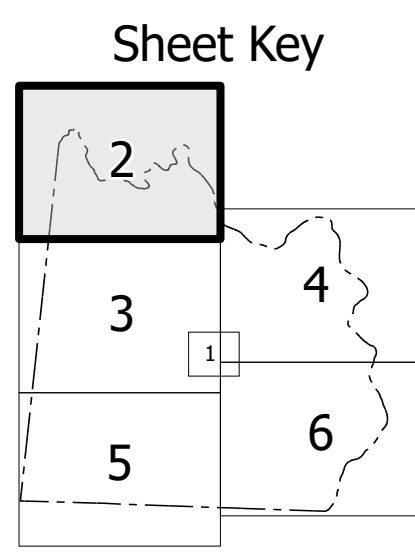


The data shown on this map is provided for informational purposes only. It is not intended to be used as a legal document. The accuracy of the data is not guaranteed. The data is provided as is, without warranty of any kind, express or implied. The user assumes all responsibility for the use of the data. The data is provided for informational purposes only. It is not intended to be used as a legal document. The accuracy of the data is not guaranteed. The data is provided as is, without warranty of any kind, express or implied. The user assumes all responsibility for the use of the data.

COPIES OF THIS MAP ARE AVAILABLE TO THE PUBLIC AT NO CHARGE. FOR MORE INFORMATION, CONTACT THE NORTH CAROLINA DEPARTMENT OF TRANSPORTATION, OPERATIONS PROGRAM MANAGEMENT UNIT - MAPPING SECTION, 100 SOUTH PARKWAY, RALEIGH, NC 27601. (919) 884-8800.

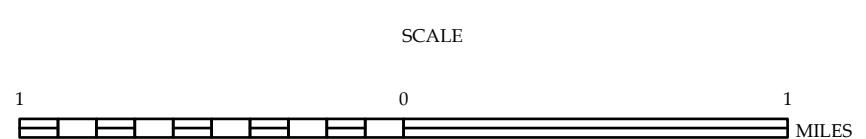


- LEGEND
- INTERSTATE: US, NC
 - US: Divided Hwy, Undivided Hwy
 - BLUE RIDGE PARKWAY
 - UNPAVED SURFACED ROAD
 - HARD SURFACED ROAD
 - NON-SYSTEM ROAD
 - PROVISIONALLY DRAWN ROAD
 - PROJECTED LOCATION
 - INTERSECTION DISTANCE
 - INTERSTATE HIGHWAY
 - U.S. NUMBERED HIGHWAY
 - N.C. NUMBERED HIGHWAY
 - U.S. NUMBERED BICYCLE ROUTE
 - N.C. NUMBERED BICYCLE ROUTE
 - INTERSTATE INTERCHANGE NUMBER
 - SECONDARY ROAD NUMBER
 - UTILITY LINES
 - RAILROAD LINE
 - RAILROAD STATION
 - STATE LINE
 - COUNTY LINE
 - SMOOTHED URBAN BOUNDARIES
 - CITY LIMITS
 - FERRY ROUTE AND RAMP
 - NARROW CREEK OR STREAM
 - WIDE RIVER OR CREEK
 - RESERVOIR, POND OR LAKE W/ ISLAND
 - DAM OR DAM WITH LOCK
 - NATURAL
 - SWAMP
 - COMMUNITY
 - COUNTY SEAT
 - SCHOOL
 - COLLEGE OR UNIVERSITY
 - HOSPITAL
 - COAST GUARD STATION
 - CHURCH
 - CHURCH WITH CEMETERY
 - CEMETERY
 - PATROL STATION
 - CORRECTION OR PENAL INSTITUTION
 - GRANARY
 - MINI OR PIT
 - HIGHWAY GARAGE OR MAIN YARD
 - HIGHWAY DIV. OR REST OFFICE
 - MILITARY POST
 - WEIGH STATION
 - FAIRGROUNDS
 - HISTORICAL SITE
 - POST OFFICE
 - STATE FOREST
 - LAWYER'S OFFICE
 - MOUNTAIN SUMMIT
 - MOUNTAIN GAP
 - OVERLOOK
 - REST AREA
 - VISITOR CENTER AREA
 - WELCOME CENTER AREA
 - AIRPORT
 - MILITARY AIRPORT
 - NATIONAL / STATE FOREST BOUNDARY
 - WILDLIFE REFUGE
 - NATIONAL / STATE PARK BOUNDARY
 - GAME LANDS BOUNDARY
 - MILITARY RESERVATION BOUNDARY
 - INDIAN RESERVATION BOUNDARY

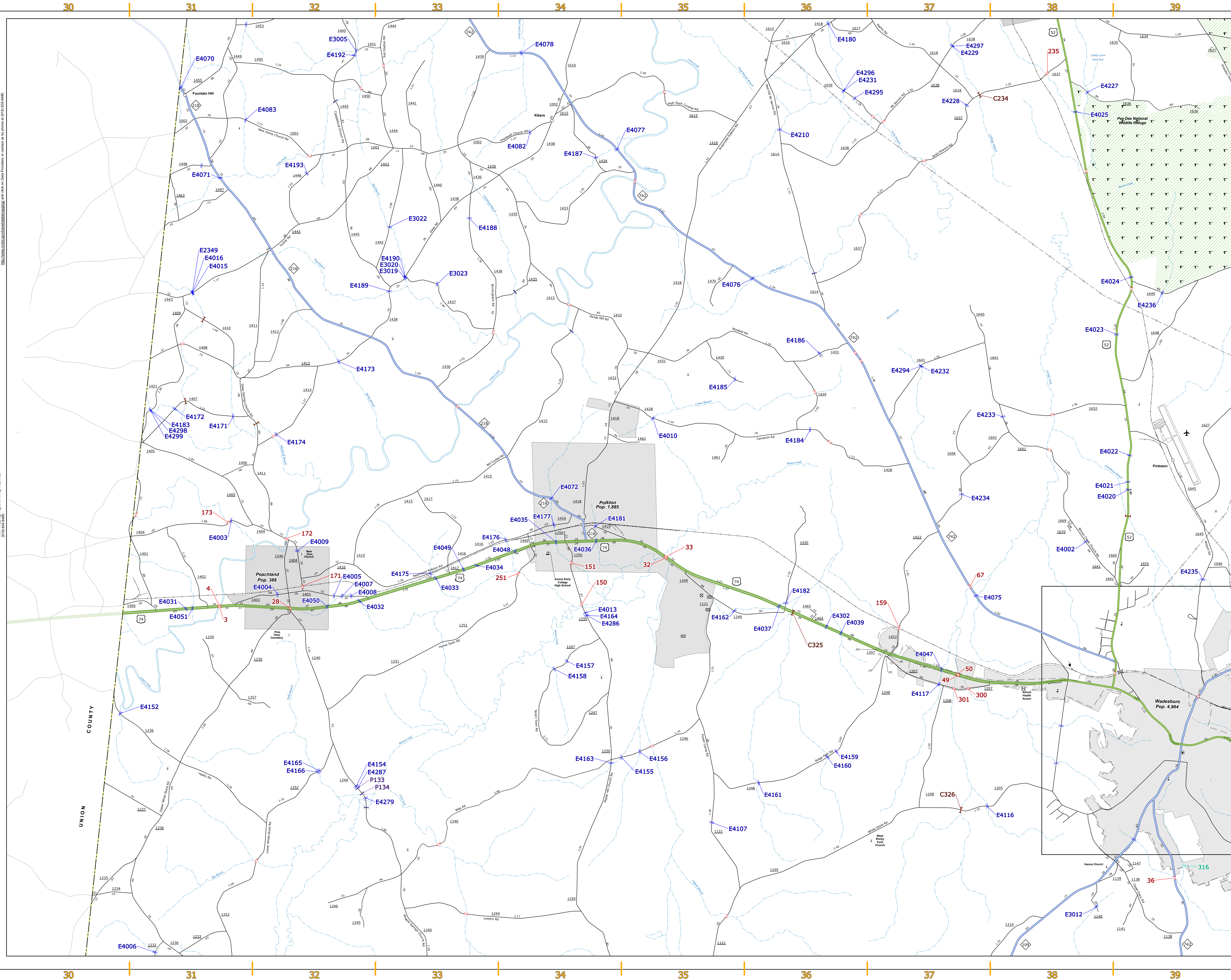


ANSON COUNTY NORTH CAROLINA BRIDGE LOCATION MAP

PREPARED BY THE
NORTH CAROLINA DEPARTMENT OF TRANSPORTATION
OPERATIONS PROGRAM MANAGEMENT UNIT - MAPPING SECTION
IN COOPERATION WITH THE
U.S. DEPARTMENT OF TRANSPORTATION
FEDERAL HIGHWAY ADMINISTRATION



NORTH CAROLINA PLANE COORDINATE SYSTEM
LAMBERT CONFORMAL CONIC PROJECTION

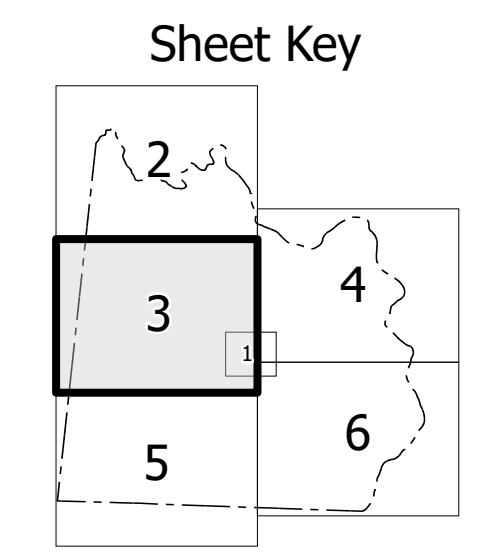


The Mapping Section's goal is to provide the most accurate and current information possible. Map data is compiled from numerous sources with varying dates of publication and map accuracy standards. As a result, the accuracy, currency and completeness of the data provided will vary. This map includes state-maintained roads and important non-system roads.

The information shown on this map was last updated in February 2024. For additional information, visit <https://www.mn.gov/roads/transportation> and click on Data Providers or contact us by phone at (612) 835-8400.

COPIES OF THIS MAP ARE AVAILABLE
TO THE PUBLIC AT NOMINAL COST:

mappingsupport@nodot.gov
https://connect.nodot.gov/resources/
State-Mapping/Pages/Ordering-Maps.aspx
(01/01/2024, 8:45)



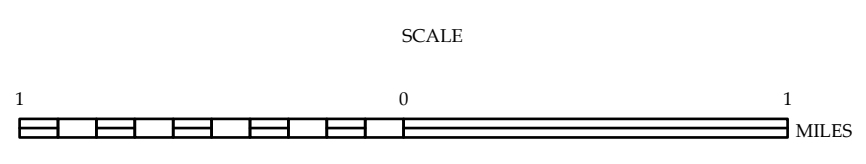
LEGEND

- | INTERSTATE | US | NC | Divided Hwy | Undivided Hwy |
|------------|----|----|-------------|---------------|
| | | | | |
| | | | | |
| | | | | |
| | | | | |
| | | | | |
| | | | | |
| | | | | |
| | | | | |
| | | | | |
| | | | | |
| | | | | |
| | | | | |
| | | | | |
| | | | | |
| | | | | |
| | | | | |
| | | | | |
| | | | | |
| | | | | |
| | | | | |
| | | | | |
| | | | | |
| | | | | |
| | | | | |
| | | | | |
| | | | | |
| | | | | |
| | | | | |
| | | | | |
| | | | | |
| | | | | |
| | | | | |
| | | | | |
| | | | | |
| | | | | |
| | | | | |
| | | | | |
| | | | | |
| | | | | |
| | | | | |
| | | | | |
| | | | | |
| | | | | |
| | | | | |
| | | | | |
| | | | | |
| | | | | |
| | | | | |
| | | | | |
| | | | | |

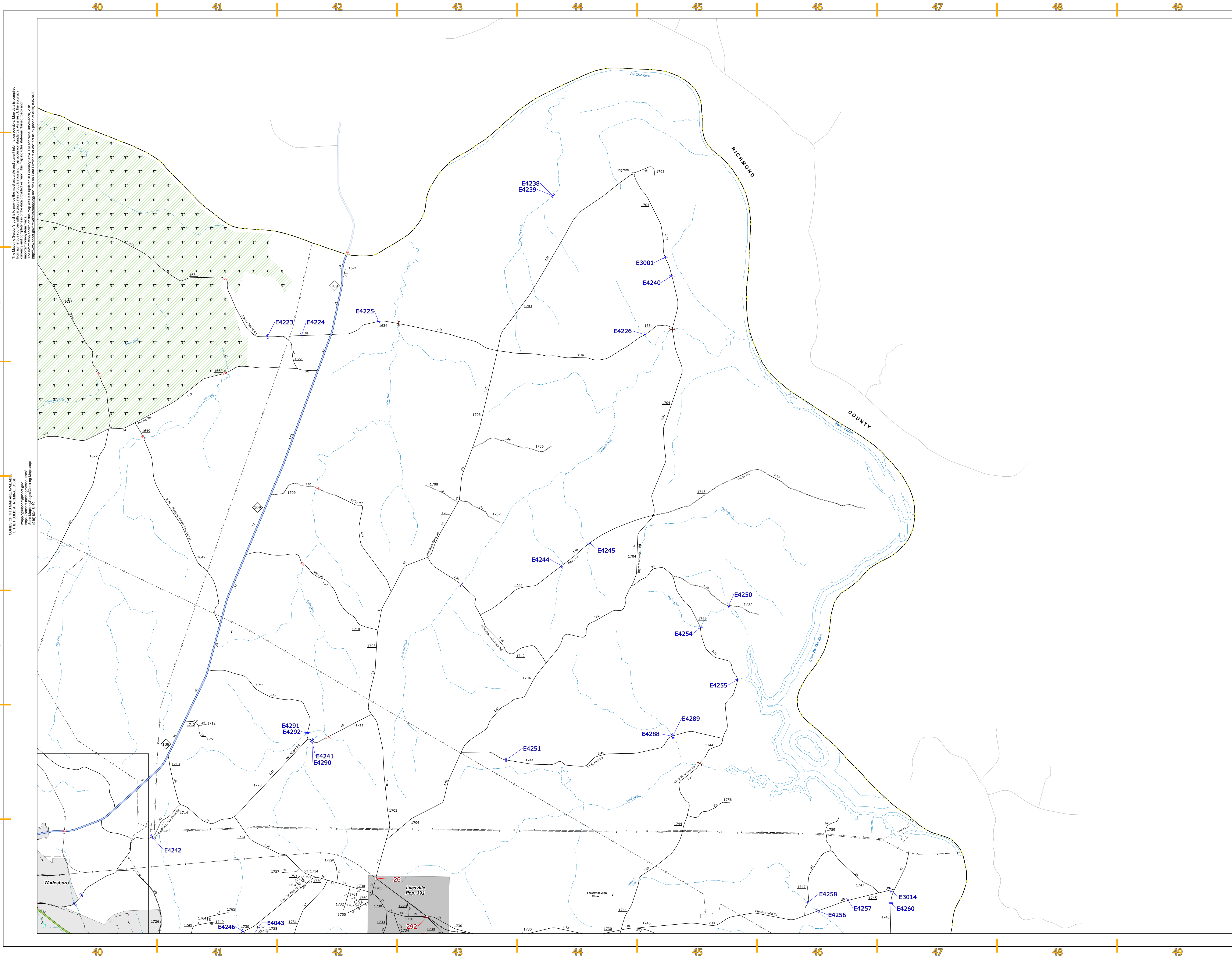


ANSON COUNTY NORTH CAROLINA BRIDGE LOCATION MAP

PREPARED BY THE
NORTH CAROLINA DEPARTMENT OF TRANSPORTATION
OPERATIONS PROGRAM MANAGEMENT UNIT - MAPPING SECTION
IN COOPERATION WITH THE
U.S. DEPARTMENT OF TRANSPORTATION
FEDERAL HIGHWAY ADMINISTRATION



NORTH CAROLINA PLANE COORDINATE SYSTEM
LAMBERT CONFORMAL CONIC PROJECTION

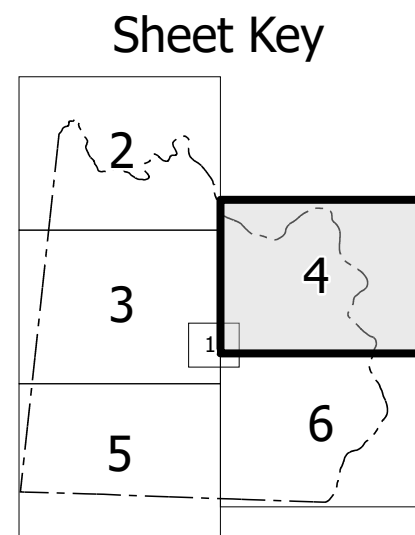


The Mapping Section's goal is to provide the most accurate and current information possible. Map data is compiled from numerous sources, with varying dates of publication and map accuracy standards. As a result, the accuracy and currency and completeness of the data provided will vary. This map includes state-maintained roads and important non-system roads.

The information shown on this map was last updated in February 2024. For additional information, visit <http://www.ncdot.gov/av/avdata/mapping/> and click on Data Providers or contact us by phone at (919) 835-6480.

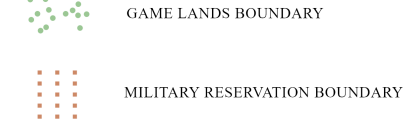

COPIES OF THIS MAP ARE AVAILABLE
TO THE PUBLIC AT NOMINAL COST:

























mapingsupport@nodot.gov
https://connect.nodot.gov/resources/
State-Mapping/Pages/Ordering-Maps.aspx
(919) 834-8480




LEGEND

	INTERSTATE	US		Douglas Hwy
	NC		Unimproved Hwy	
	BLUE RIDGE PARKWAY			
	UNPAVED SURFACE ROAD			
	RAID SURFACE ROAD			
	SPUR ROAD			
	PROVISIONALLY DRAIN ROAD			
	PROTECTED ROAD			
	NATURE RESERVE			
	INTERSTATE HIGHWAY			
	U.S. NUMBERED HIGHWAY			
	N.C. NUMBERED HIGHWAY			
	UNIMPROVED BI-CYCLE ROUTE			
	N.C. NUMBERED BI-CYCLE ROUTE			
	INTERSTATE INTERCHANGING NUMBER			
	SECONDARY ROAD NUMBER			
	UTILITY LINES			
	RAILROAD LINE			
	RAILROAD STATION			
	SNOW AREA			
	STATE LINE			
	COUNTY LINE			
	WATER BODIES/BOUNDARIES			
	CITY LIMITS			
	TERRACE ROADS AND RAMP			
	NARROW CREEK OR STREAM			
	WATERFALL			
	RESERVOIR, POND OR LAKES W/ LAND			
	SWAMP, MUD OR LOG			
	WATERWAY			
	SWAMP			
	COMMUNITY			
	COUNTY SEAT			
	SCHOOL			
	COLLEGE OR UNIVERSITY			
	HOSPITAL			
	COAST GUARD STATION			
	CHURCH			
	CHURCH WITH CEMETERY			
	CEMETERY			
	PARK/STATE PARK			
	CORRECTION OR PENAL INSTITUTION			
	MINES			
	MINE OR PIT			
	HIGHWAY GARAGE OR MAINT. YARD			
	DIGITAL INFO. OR DATA CENTER			
	MILITARY POST			
	WATER STATION			
	HAZARDOUS WASTE			
	HISTORICAL SITE			
	POINTS OF INTEREST			
	POST			
	STATE FOREST			
	LIGHTHOUSE			
	WATERWAY/BOAT SLIDING			
	MOUNTAIN GAP			
	OVERLOOK			
	REST AREA			
	VIEWPOINT/CR. REST AREA			
	WELCOME CR. REST AREA			
	MILITARY AIRPORT			

 NATIONAL / STATE FOREST BOUNDARY INDIAN RESERVATION BOUNDARY

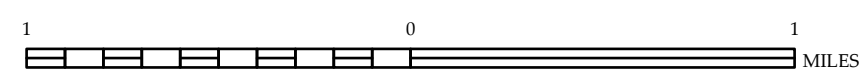
	BRIDGE
	CITY BRIDGE
	CITY SIGN
	"C" CITY CULVERT
	"C" CULVERT
	DRAW BRIDGE
	"E" PEDESTRIAN BRIDGE
	"E" NON-NBIS PIPE
	"F" FERRY RAMP
	"F" FEDERAL BRIDGE
	"H" NON-SYSTEM MAINT
	"L" CANTILEVER SIGN
	"M" PRIVATE STRUCTURE
	"N" NCDOT OVERPASS ST
	"P" PAVEMENT ON PILES
	"P" CITY PIPE
	"P" PIPE
	"R" RAILROAD BRIDGE
	"S" OVERHEAD SIGN
	"T" TUNNEL
	"U" PEDESTRIAN UNDERP
	"V" VEHICULAR UNDERP
	"W" PEDESTRIAN WALKW
	"T" POLE SIGN



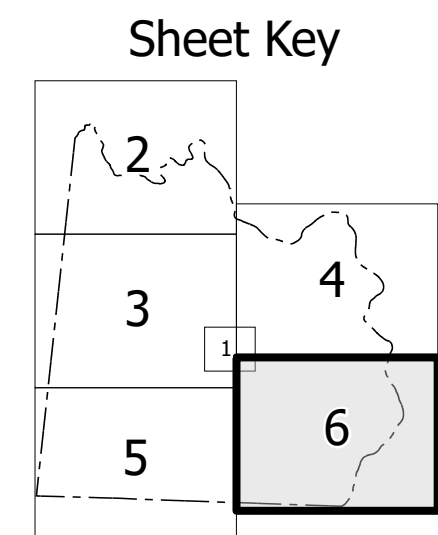
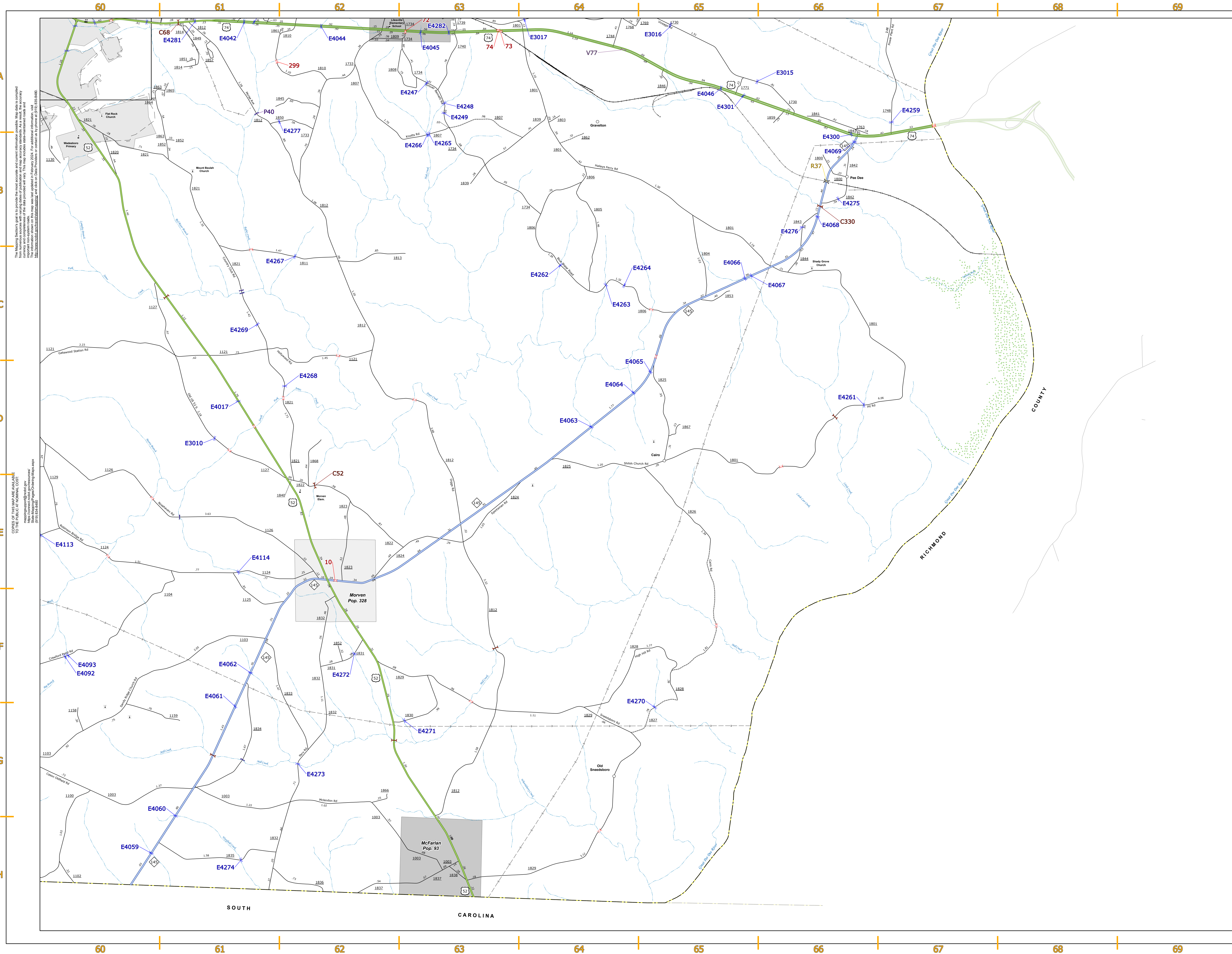
ANSON COUNTY NORTH CAROLINA BRIDGE LOCATION MAP

PREPARED BY THE
NORTH CAROLINA DEPARTMENT OF TRANSPORTATION
OPERATIONS PROGRAM MANAGEMENT UNIT - MAPPING SECTION
IN COOPERATION WITH THE
U.S. DEPARTMENT OF TRANSPORTATION
FEDERAL HIGHWAY ADMINISTRATION

SCALE



NORTH CAROLINA PLANE COORDINATE SYSTEM
LAMBERT CONFORMAL CONIC PROJECTION



- LEGEND**

INTERSTATE	US	NC	Divided Hwy	Undivided Hwy



ANSON COUNTY NORTH CAROLINA BRIDGE LOCATION MAP

PREPARED BY THE
NORTH CAROLINA DEPARTMENT OF TRANSPORTATION
OPERATIONS PROGRAM MANAGEMENT UNIT - MAPPING SECTION
IN COOPERATION WITH THE
U.S. DEPARTMENT OF TRANSPORTATION
FEDERAL HIGHWAY ADMINISTRATION

SCALE

1 0 1

MIL

NORTH CAROLINA PLANE COORDINATE SYSTEM
LAMBERT CONFORMAL CONIC PROJECTION