


[Symbol]	BRIDGE
[Symbol]	CITY BRIDGE
[Symbol]	DRUM BRIDGE
[Symbol]	FERRY BRIDGE
[Symbol]	IRON PIPE BRIDGE
[Symbol]	PIER BRIDGE
[Symbol]	RAILROAD BRIDGE
[Symbol]	TRUSS BRIDGE
[Symbol]	VEHICULAR UNDERPASS
[Symbol]	VEHICULAR UNDERPASS
[Symbol]	VEHICULAR UNDERPASS
[Symbol]	VEHICULAR UNDERPASS
[Symbol]	VEHICULAR UNDERPASS
[Symbol]	VEHICULAR UNDERPASS

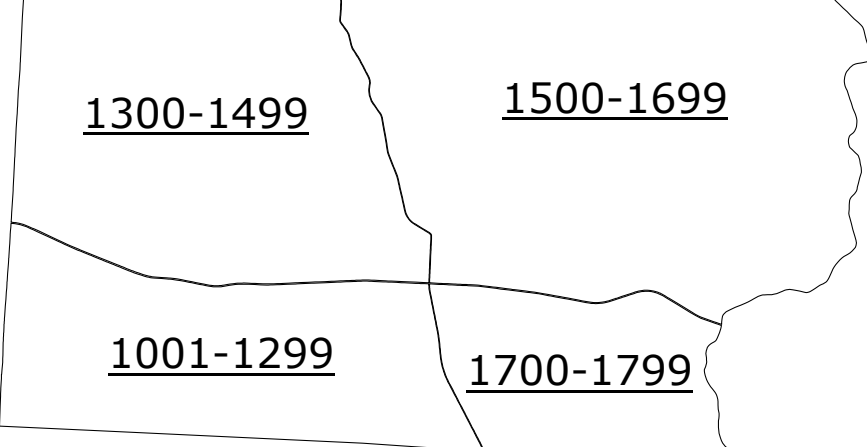
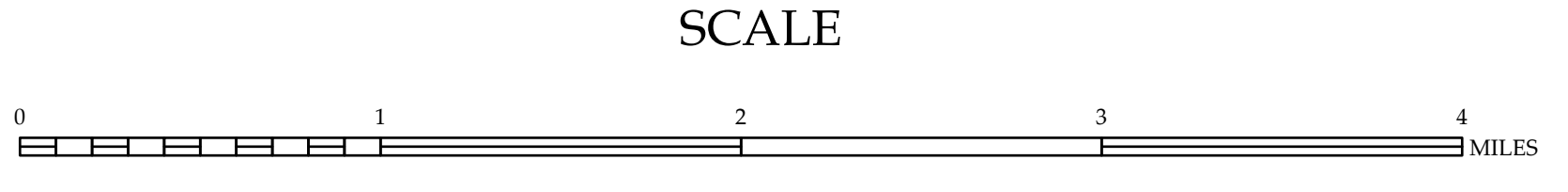
LEGEND	
[Line]	INTERSTATE US NC Divided Hwy Undivided Hwy
[Line]	WIDE BRIDGE PARKWAY UNPAVED SURFACED ROAD HARD SURFACED ROAD NON-SYSTEM ROAD PROHIBITED LOCATION
[Symbol]	INTERSTATE HIGHWAY U.S. NUMBERED HIGHWAY U.S. NUMBERED BIWAY ROUTE N.C. NUMBERED BIWAY ROUTE N.C. NUMBERED BIWAY ROUTE INTERCHANGE NUMBER SECONDARY ROAD NUMBER
[Symbol]	TELEPHONE POLE UTILITY LINES RAILROAD STATION RAILROAD STATION INSET AREA STATE LINE COUNTY LINE SMOOTHED URBAN BOUNDARIES

[Symbol]	CITY LIMITS FERRY ROUTE AND DAM NARROW CREEK OR STREAM WIDE RIVER OR CREEK RESERVOIR POND OR LAKE W/ ISLAND DAM/DAUN WITH LOCK WATERFALL SWAMP
[Symbol]	COMMUNITY COUNTY SEAT SCHOOL COLLEGE OR UNIVERSITY HOSPITAL COAST GUARD STATION CHURCH CHURCH WITH CEMETERY CEMETERY PATROL STATION CORRECTION OR PENAL INSTITUTION QUARRY
[Symbol]	MINE OR PIT HIGHWAY GARAGE OR MAINT. YARD HIGHWAY DIV. OR DIST. OFFICE MILITARY POST WAGON STATION FAIRGROUNDS HISTORICAL SITE POINTS OF INTEREST POST OFFICE STATE FOREST LIGHTHOUSE MOUNTAIN SUMMIT MOUNTAIN GAP OVERLOOK REST AREA VISITOR CENTER REST AREA WELCOME CENTER REST AREA AIRPORT MILITARY AIRPORT
[Symbol]	NATIONAL STATE FOREST BOUNDARY WILDLIFE REFUGE NATIONAL STATE PARK BOUNDARY
[Symbol]	GAME LANDS BOUNDARY MILITARY RESERVATION BOUNDARY INDIAN RESERVATION BOUNDARY



# YADKIN COUNTY NORTH CAROLINA BRIDGE LOCATION MAP

PREPARED BY THE  
NORTH CAROLINA DEPARTMENT OF TRANSPORTATION  
OPERATIONS PROGRAM MANAGEMENT UNIT - MAPPING SECTION  
IN COOPERATION WITH THE  
U.S. DEPARTMENT OF TRANSPORTATION  
FEDERAL HIGHWAY ADMINISTRATION



STATE OF N.C. The Mapping Section provides the most accurate and current information possible. Maps are considered final when printed on vellum. The North Carolina Department of Transportation and the Federal Highway Administration share responsibility for the accuracy of this map. The Department of Transportation and the Federal Highway Administration share responsibility for the accuracy of this map. The Department of Transportation and the Federal Highway Administration share responsibility for the accuracy of this map.