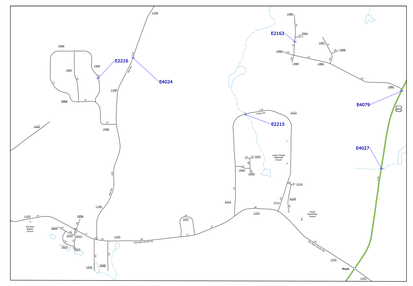

Inset B

Inset A

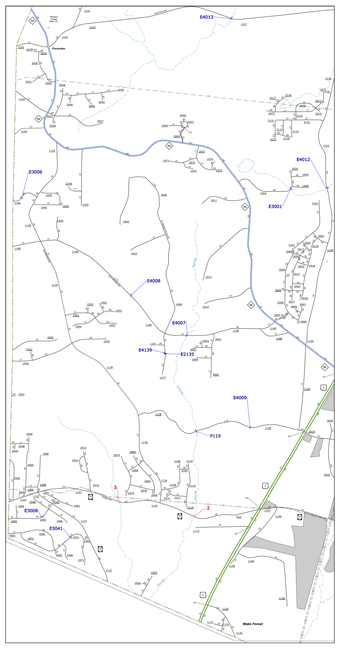

Inset C

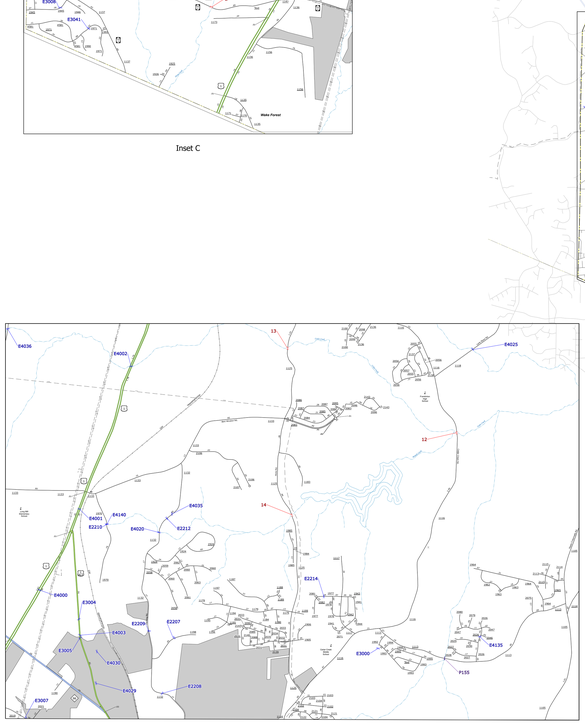

Inset D

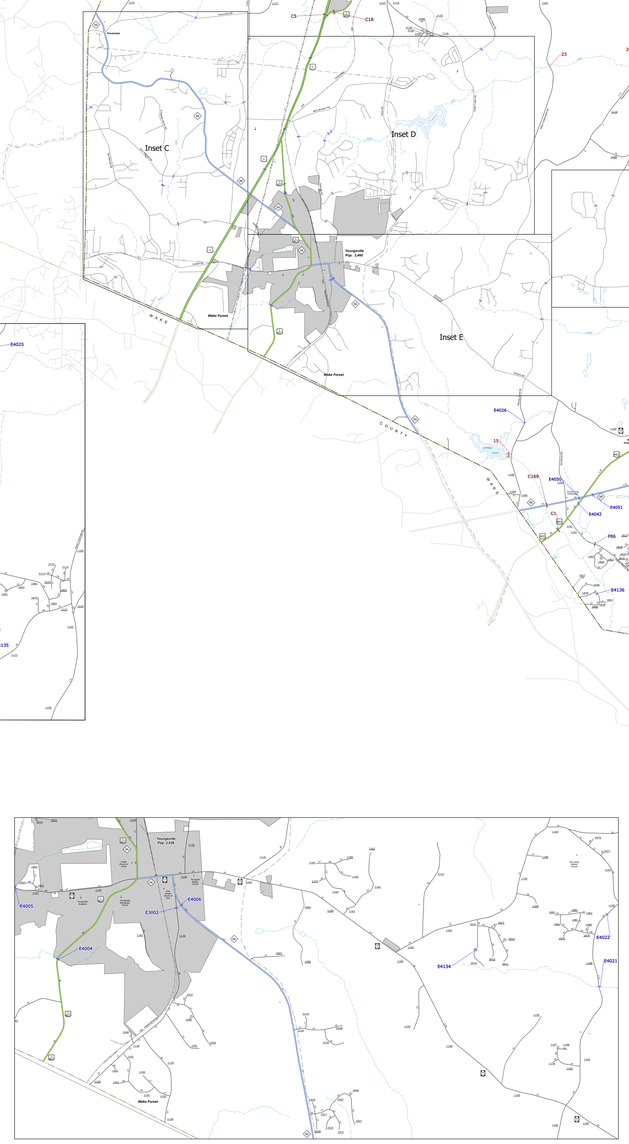

Inset E

LEGEND

INTERSTATE US NC Divided Hwy Undivided Hwy
BLUE RIDGE PARKWAY
UNPAVED SURFACED ROAD
HARD SURFACED ROAD
NON-SYSTEM ROAD
PROVISIONALLY DRAWN ROAD
PROJECTED LOCATION
INTERSECTION DISTANCE
INTERSTATE HIGHWAY
U.S. NUMBERED HIGHWAY
S.C. NUMBERED HIGHWAY
U.S. NUMBERED BICYCLE ROUTE
N.C. NUMBERED BICYCLE ROUTE
INTERSTATE INTERCHANGE NUMBER
SECONDARY ROAD NUMBER
UTILITY LINES
RAILROAD LINE
RAILROAD STATION
INset AREA
STATE LINE
COUNTY LINE
SMOOTHED URBAN BOUNDARIES
CITY LIMITS
FERRY ROUTE AND RAMP
NARROW CREEK OR STREAM
WIDE RIVER OR STREAM
RESERVOIR, POND OR LAKE W/ ISLAND
DAM OR DAM WITH LOCK
WATERFALL
SWAMP
COMMUNITY
COUNTY SEAT
SCHOOL
COLLEGE OR UNIVERSITY
HOSPITAL
COAST GUARD STATION
CHURCH
CHURCH WITH CEMETERY
FIRE STATION
RESCUE STATION
CORRECTIONAL OR PENAL INSTITUTION
QUARRY
MINE OR PIT
HIGHWAY GARAGE OR MAINT. YARD
HIGHWAY DIV. OR DIST. OFFICE
MILITARY POST
WEIGH STATION
AIRGROUND NOTE
HISTORICAL SITE
POINTS OF INTEREST
POST OFFICE
STATE FOREST
LIGHTHOUSE
MOUNTAIN SUMMIT
MOUNTAIN GAP
OVERLOOK
PICNIC AREA
VISITOR CTR/REST AREA
WELCOME CTR/REST AREA
AIRPORT
MILITARY AIRPORT
NATIONAL - STATE FOREST BOUNDARY
WILDLIFE REFUGE
NATIONAL - STATE PARK BOUNDARY
GAME LANDS BOUNDARY
MILITARY RESERVATION BOUNDARY
INDIAN RESERVATION BOUNDARY

BRIDGE
"A" BRIDGE
CITY HIGH
"C" CITY CULVERT
"V" VIADUCT
"B" BRIDGE
"M" MOVABLE BRIDGE
"R" NON-NBI PIPE
"F" FERRY RAMP
"G" FEDERAL BRIDGE
"K" NON-SYSTEM MAINT BY NCDOT
"L" LOCAL BRIDGE
"M" PRIVATE STRUCTURE
"N" NCDOT OVERHEAD STRUCTURE
"P" PRIVATE OVER PILES
"S" SUBWAY
"PIPE" PIPE
"R" RAILROAD BRIDGE
"O" OVERHEAD SIGN
"S" SIGNAL
"U" PEDESTRIAN UNDERPASS
"V" VEHICULAR UNDERPASS
"W" PEDESTRIAN WALKWAY
"Y" CYCLE BRIDGE

N

FRANKLIN COUNTY
NORTH CAROLINA
BRIDGE LOCATION MAP

PREPARED BY THE
NORTH CAROLINA DEPARTMENT OF TRANSPORTATION
OPERATIONS PROGRAM MANAGEMENT UNIT - MAPPING SECTION
IN COOPERATION WITH THE
U.S. DEPARTMENT OF TRANSPORTATION
FEDERAL HIGHWAY ADMINISTRATION

SCALE

SCALE FOR ENLARGEMENTS

NORTH CAROLINA PLANE COORDINATE SYSTEM
LAMBERT CONFORMAL CONIC PROJECTION

DIVISION 5 DISTRICT 3 FRANKLIN COUNTY NORTH CAROLINA FIPS 069

COPYRIGHT THIS MAP MAY NOT BE SOLD AND IS NOT TO BE
DISTRIBUTED FOR COMMERCIAL USE WITHOUT WRITTEN PERMISSION FROM
DOT-Mapping@ncdot.gov
http://www.ncdot.org/doh/preconstruct/tpb/GeneralPlan/Counties/Maps.asp
(919) 250-3200

TERMS OF USE - The Mapping Services goal is to provide the most accurate and current information possible. Map data is compiled from
various sources and may not be current, complete, precise, or error-free. Information on this map is subject to change without notice. Portions of
this site provided with an "As Is" Service Connect Department of Transportation shall not be liable for any errors in this site Web Site. The
Department of Transportation shall not be liable for any damages suffered as a result of using, modifying, contributing, or distributing
this site Web Site. For copies of this map or additional maps please visit http://www.ncdot.org/doh/operations/mapping/