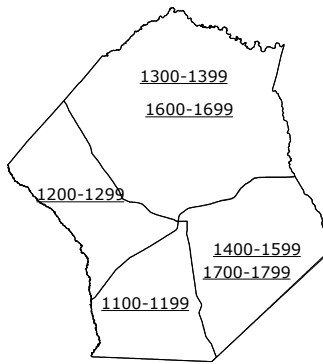
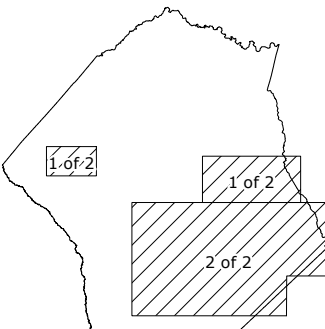
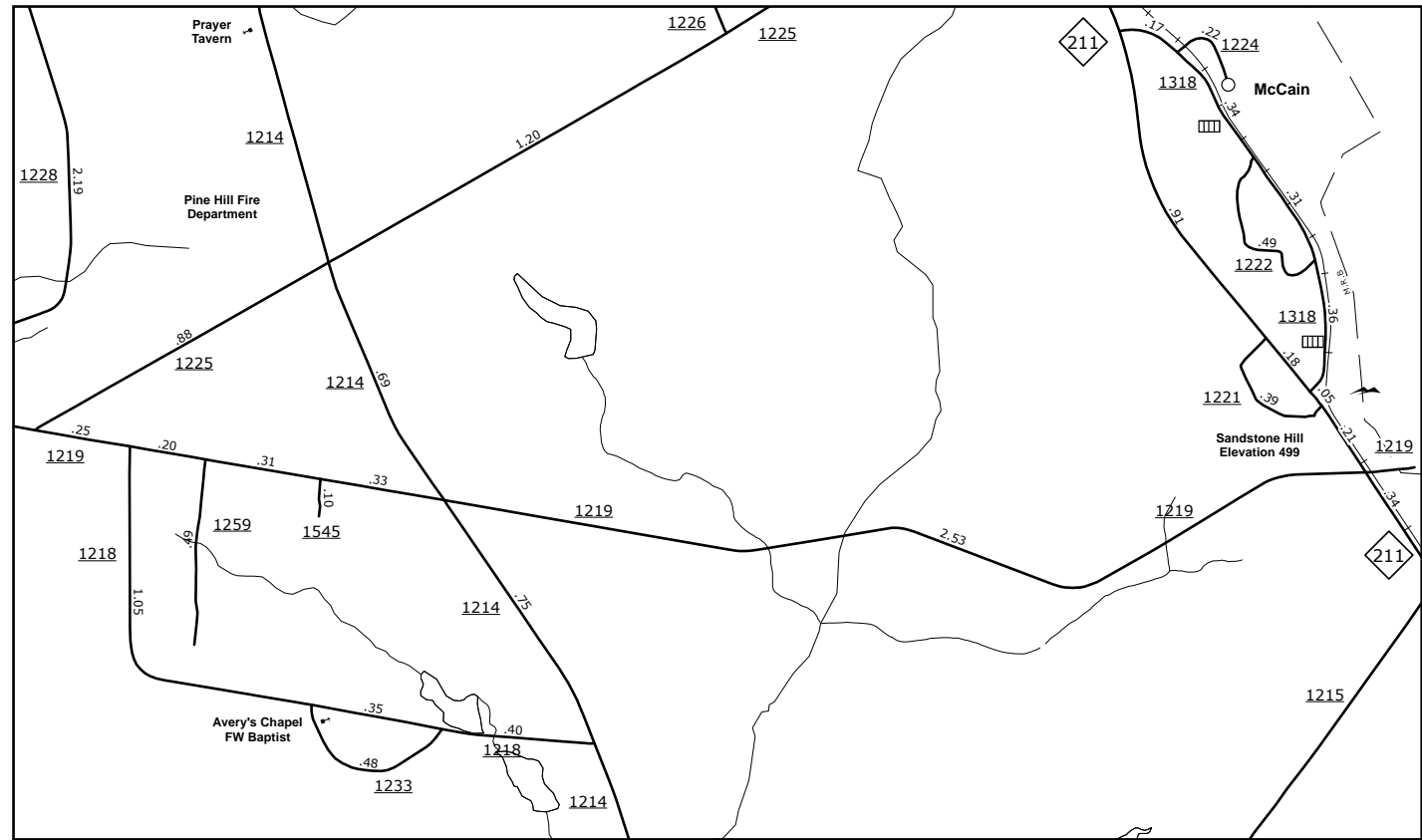
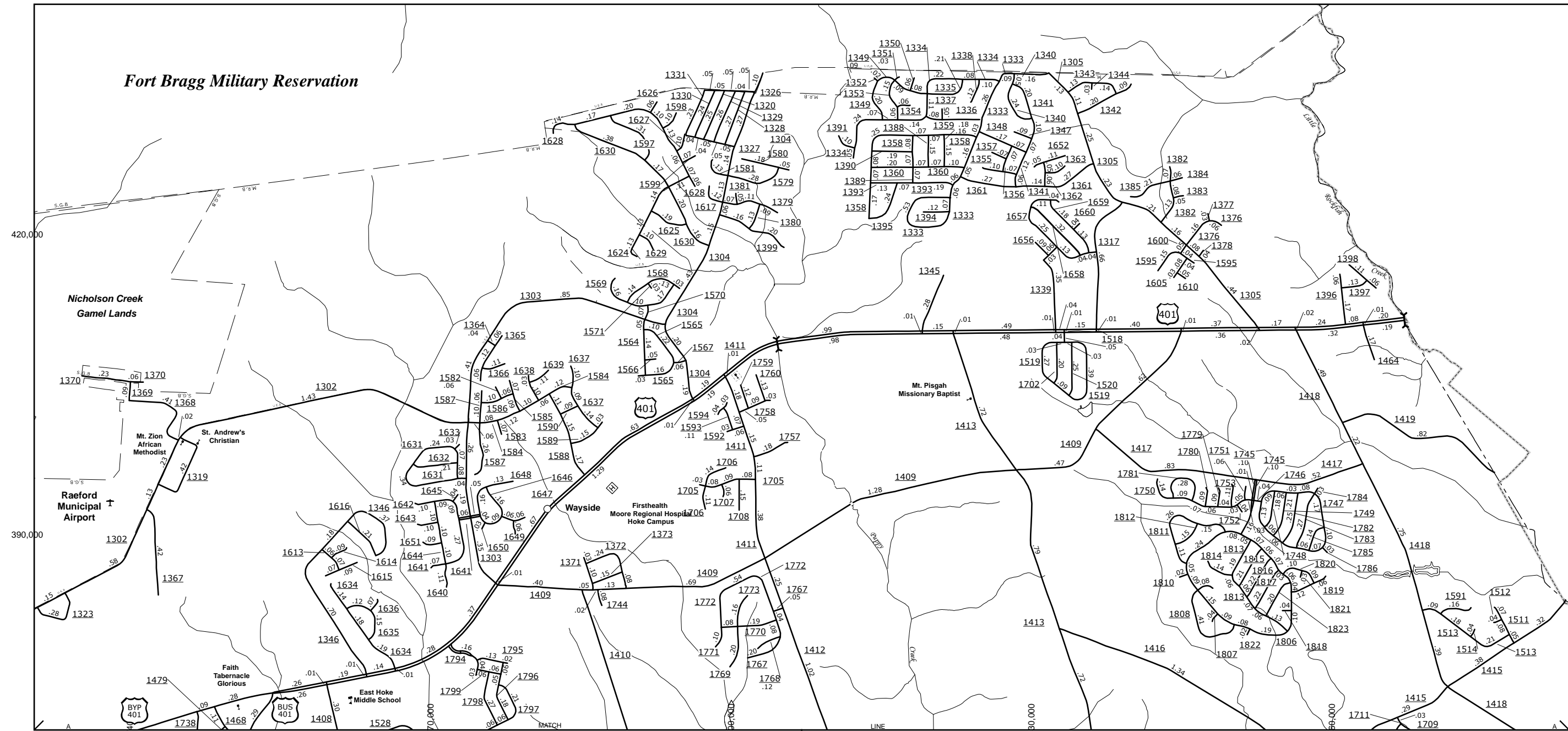


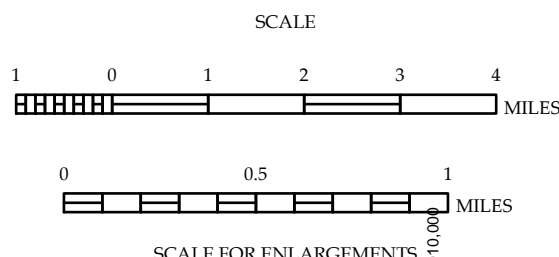
The Mapping Section's goal is to provide the most accurate and current information possible. Map data is compiled from numerous sources and is subject to change. It is the responsibility of the user to verify the accuracy of the information presented on this map. The information is provided for informational purposes only and is not intended to be used for any other purpose. The information is provided for informational purposes only and is not intended to be used for any other purpose. The information is provided for informational purposes only and is not intended to be used for any other purpose.

COPIES OF THIS MAP ARE AVAILABLE FROM THE NORTH CAROLINA DEPARTMENT OF TRANSPORTATION, MAPS AND PLANNING SECTION, 4800 BERTHOUD AVENUE, RALEIGH, NC 27609. (919) 835-4400.



## HOKE COUNTY NORTH CAROLINA

PREPARED BY THE  
NORTH CAROLINA DEPARTMENT OF TRANSPORTATION  
MANAGEMENT SYSTEMS AND ASSESSMENTS UNIT - MAPPING SECTION  
IN COOPERATION WITH THE  
U.S. DEPARTMENT OF TRANSPORTATION  
FEDERAL HIGHWAY ADMINISTRATION



10,000 FOOT GRID BASED ON NORTH CAROLINA PLANNING COORDINATE SYSTEM  
LAMBERT CONFORMAL CONIC PROJECTION