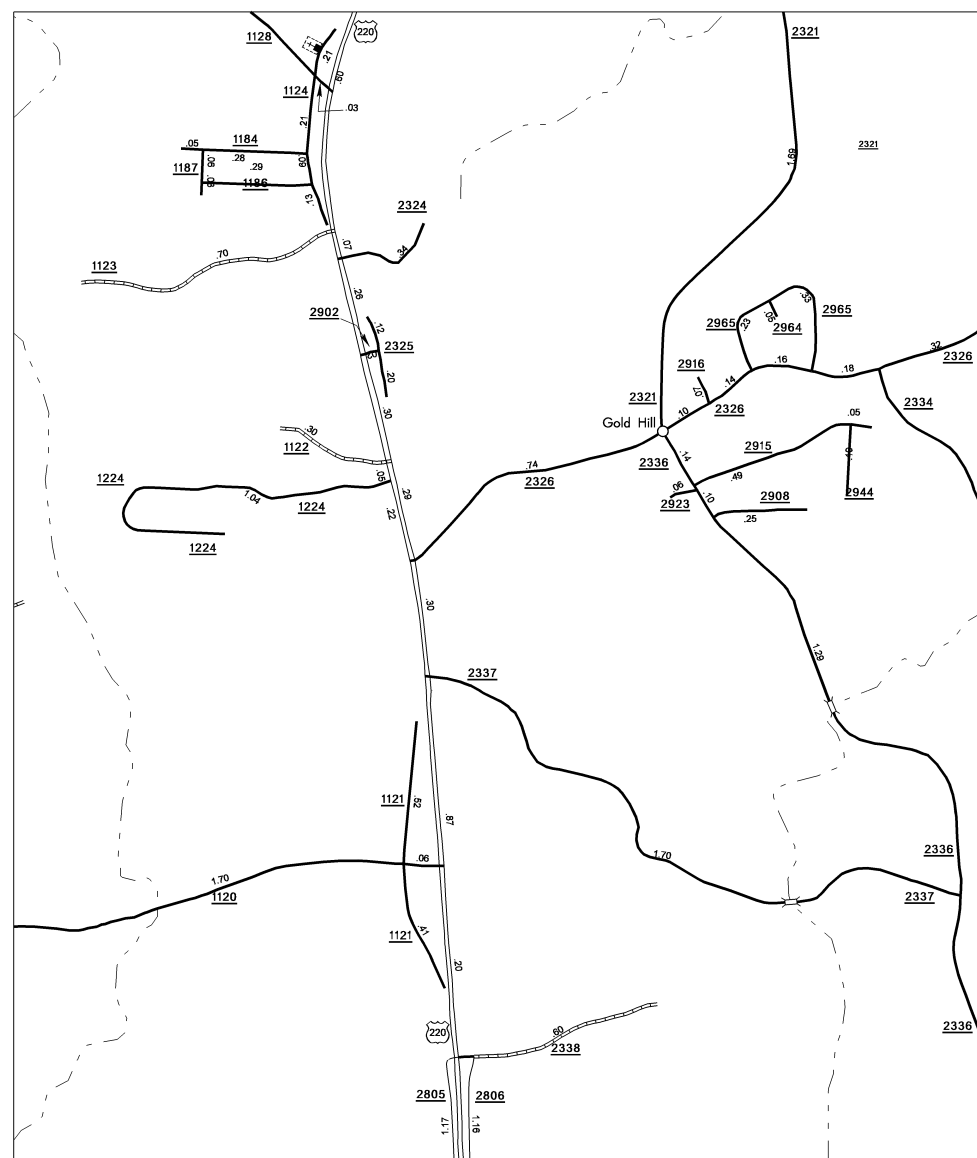
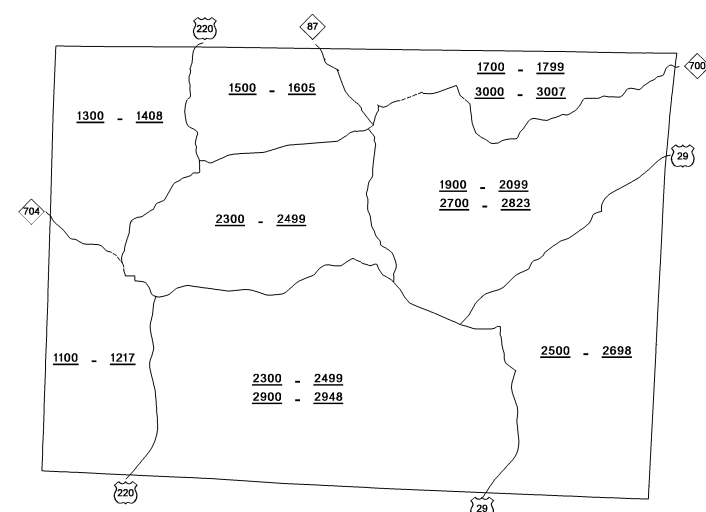


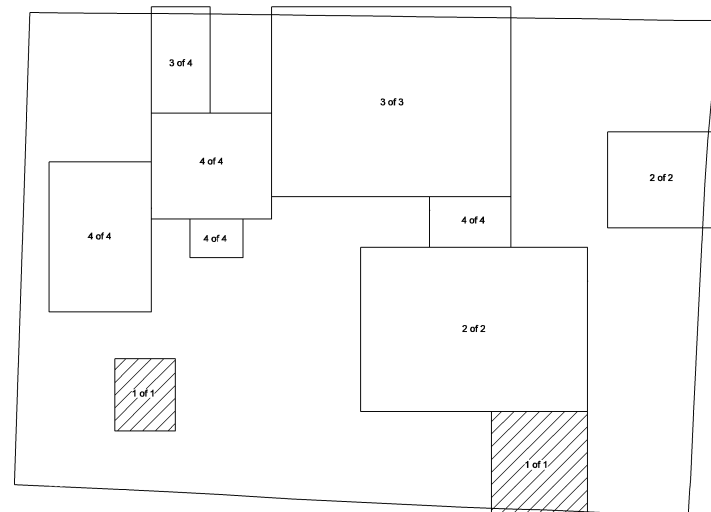
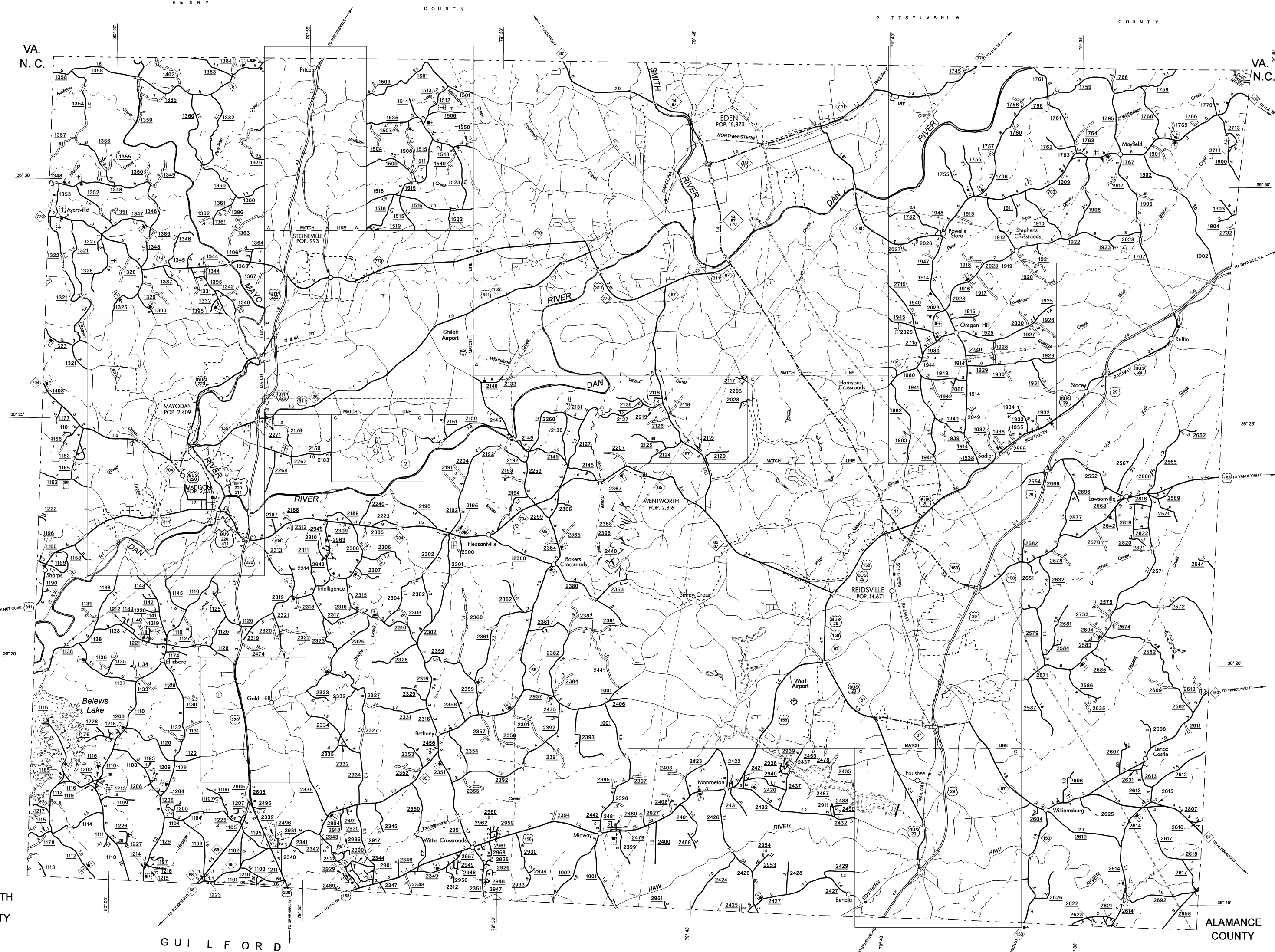
Inset 2



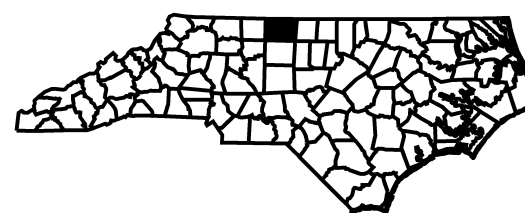
Inset 1



KEY TO COUNTY ROAD NUMBERS
ALSO NUMBERS 1001 1002



SUPPLEMENT KEY



County Boundary alignments are based on information provided by State and Federal agencies, and are shown in their approximate locations.

NOTE : MAP INCLUDES ONLY STATE MAINTAINED ROADS
OR IMPORTANT NON-SYSTEM ROADS.
ROADS SHOWN AS OF DEC 20, 2006


C O U N T Y

ROCKINGHAM COUNTY

NORTH CAROLINA

PREPARED BY THE
NORTH CAROLINA DEPARTMENT OF TRANSPORTATION
INFORMATION TECHNOLOGY - IMG UNIT

IN COOPERATION WITH THE
U.S. DEPARTMENT OF TRANSPORTATION
FEDERAL HIGHWAY ADMINISTRATION



10,000 FOOT GRID BASED ON NORTH CAROLINA PLANE COORDINATE SYSTEM
BOYCE PROJECTION

PAGE 1 OF 4

COPIES OF THIS MAP ARE AVAILABLE
TO THE PUBLIC AT A NOMINAL COST.
ADDRESS:

N.C. DEPARTMENT OF TRANSPORTATION
INFORMATION, MAPPING, AND GRAPHICS
3401 CARL SANDBURG CT.
RALEIGH, N.C. 27610

REVISED
11/20/02 RLN
1/31/03 RLN
8/27/03 RLN
11/17/03 RLN
5/6/04 MEM
5/28/04 RLN
8/15/04 RLN
6/29/04 RLN
9/22/04 RLN
10/18/04 RLN
11/17/04 RLN
2/11/05 RLN
2/13/05 RLN
7/12/06 TRP
12/20/06 TRP

ROCKINGHAM