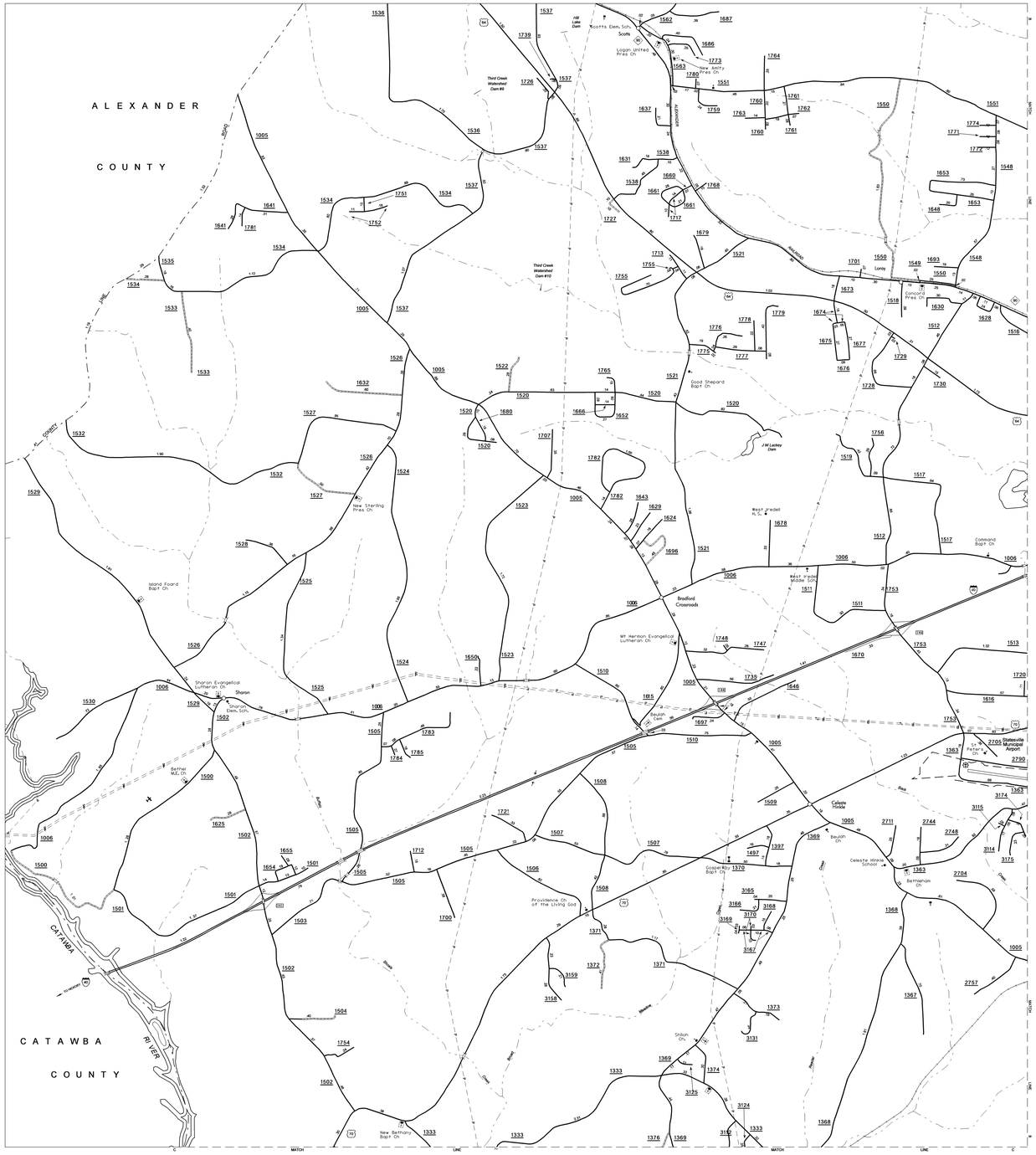

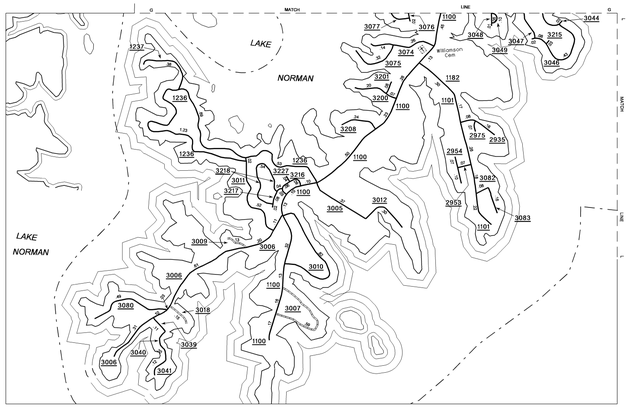

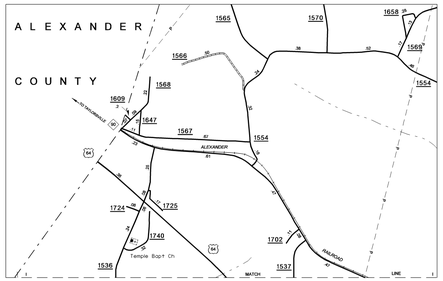

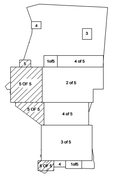

ENLARGED MUNICIPAL AND SUBURBAN AREAS

IREDELL COUNTY

NORTH CAROLINA

PREPARED BY THE

NORTH CAROLINA DEPARTMENT OF TRANSPORTATION

INFORMATION TECHNOLOGY - IMG UNIT

IN COOPERATION WITH THE

U.S.DEPARTMENT OF TRANSPORTATION

FEDERAL HIGHWAY ADMINISTRATION

SCALE

1 0 1 MILE

POLYCONIC PROJECTION

SHEET 5 OF 5

COPIES OF THIS MAP ARE AVAILABLE TO THE PUBLIC AT A NOMINAL COST.
ADDRESS:
N.C. DEPARTMENT OF TRANSPORTATION
INFORMATION TECHNOLOGY CORPORATION
3420 CARL SANDBERG CT
RALEIGH, N.C. 27610

REVISED
11/12/05 SRC
2/3/06 BCH
11/20/06 BCH
2/22/07 BCH
3/22/07 BCH
5/14/07 BCH
7/20/07 BCH

IREDELL SUP 4