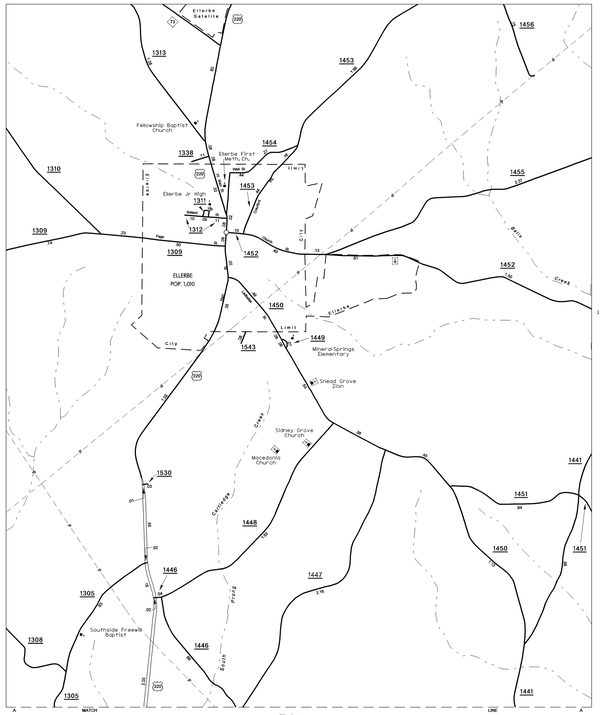

Ellerbe

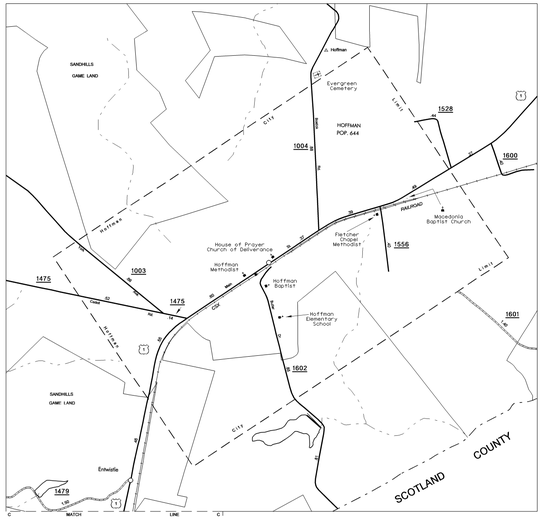

Hoffman

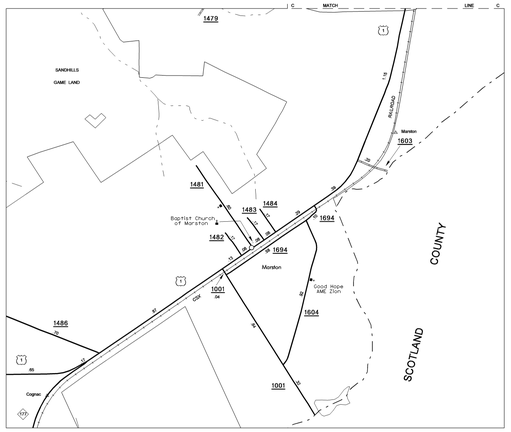

Marston

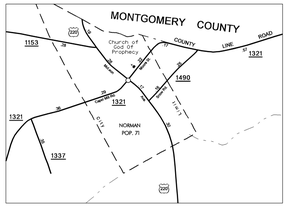

Norman
Pop. 252

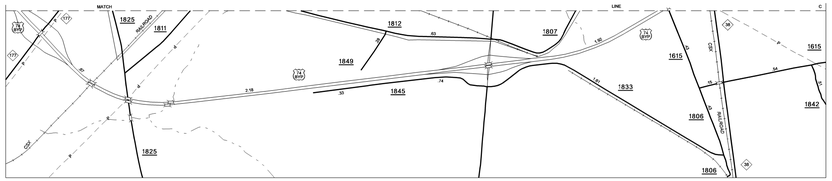

Southern Hamlet Area

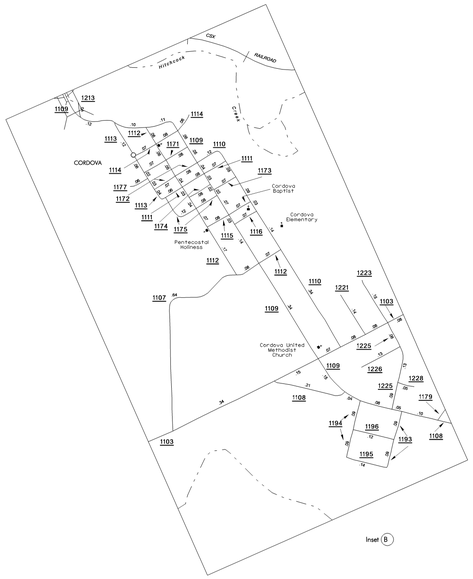

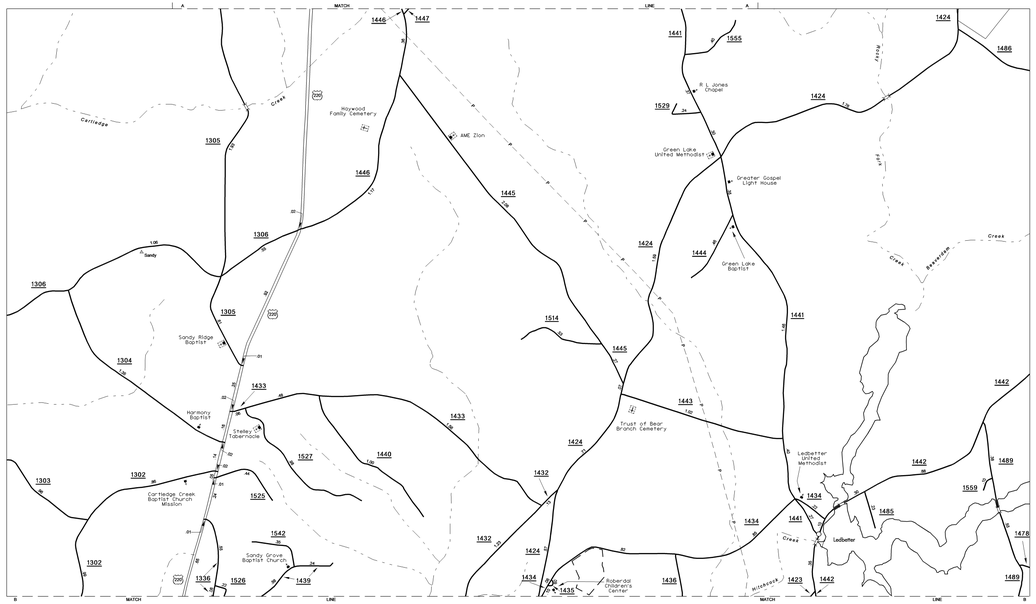

Ledbetter and vicinity

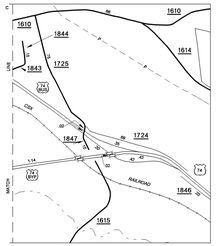

Interstate 74 Business and
74 Bypass Interchange

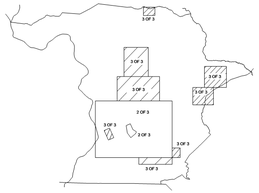

SHEET KEY

N

S

GIS

ENLARGED MUNICIPAL AND SUBURBAN AREAS

RICHMOND COUNTY

NORTH CAROLINA

PREPARED BY THE

NORTH CAROLINA DEPARTMENT OF TRANSPORTATION

INFORMATION TECHNOLOGY - GIS UNIT

IN COOPERATION WITH THE

U.S.DEPARTMENT OF TRANSPORTATION

FEDERAL HIGHWAY ADMINISTRATION

SCALE

1 0 1 MILE

POLYCONIC PROJECTION

SHEET 3 OF 3

COPIES OF THIS MAP ARE AVAILABLE TO THE PUBLIC AT A NOMINAL COST.
ADDRESS:
N.C. DEPARTMENT OF TRANSPORTATION
INFORMATION TECHNOLOGY - GIS UNIT
3401 CARL BLACKWELL CT
RALEIGH, NC 27610

REVISED
6/06/01 JDH
12/22/03 JDH
12/21/04 JDH
05/17/05 JDH

RICHMOND SUP 2