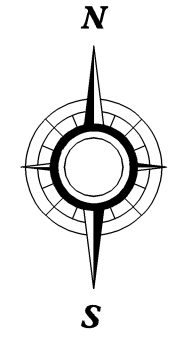
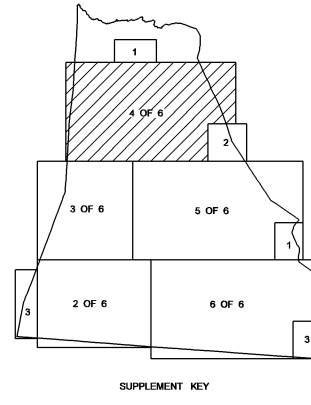
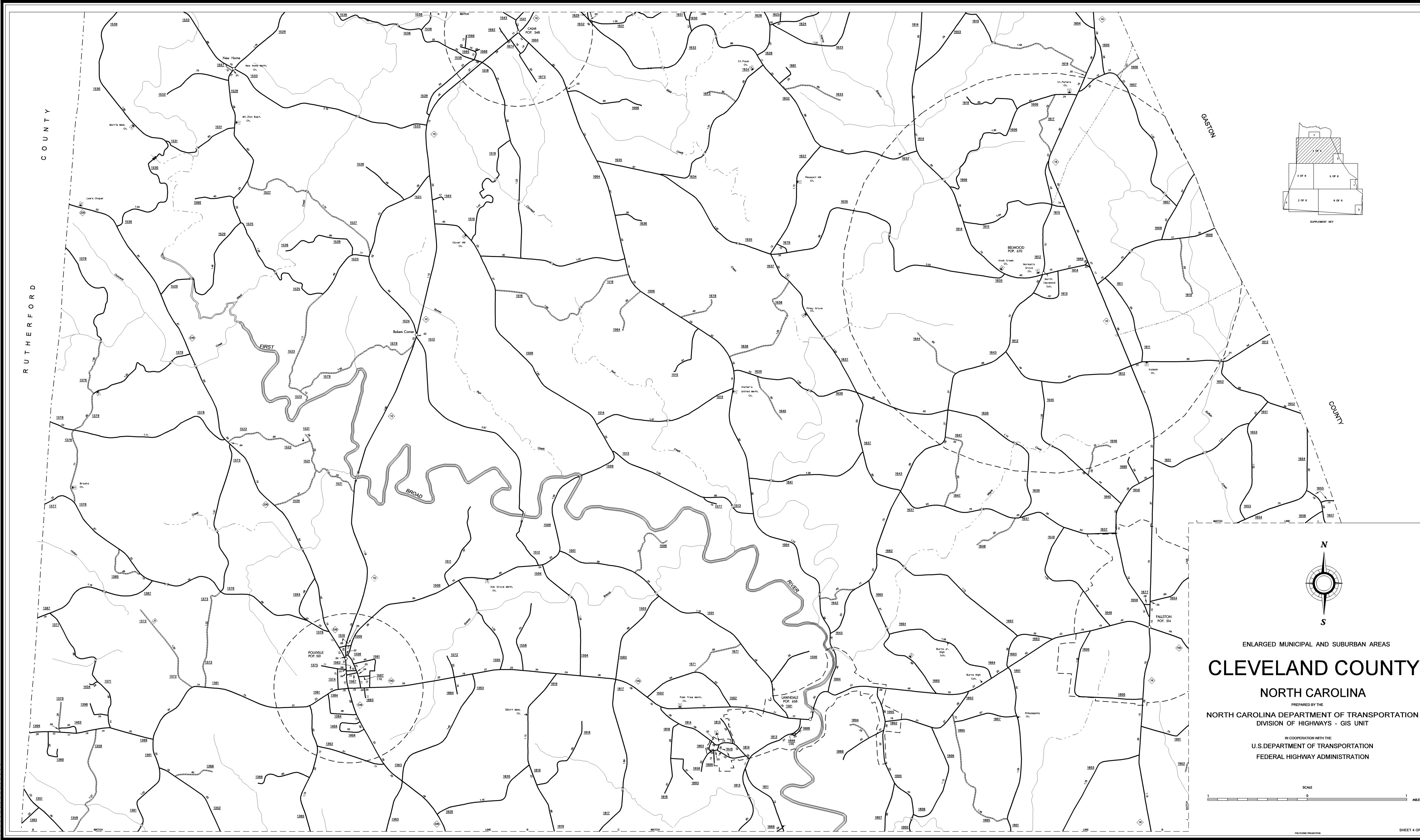


CLEVELAND
SUP. 3

COPIES OF THIS MAP ARE AVAILABLE
TO THE PUBLIC AT A NOMINAL COST.
ADDRESS: MAPS, N.C. DEPARTMENT OF TRANSPORTATION
DIVISION OF HIGHWAYS
RALEIGH, NORTH CAROLINA 27611

REVISED
7/8/96 RLN
1/1/96 ERI
8/30/95 JCH
12/04/01 SRC
1/10/02 SRC
3/22/02 SRC
4/25/02 SRC
11/01/02 SRC
3/7/03 SRC



ENLARGED MUNICIPAL AND SUBURBAN AREAS

CLEVELAND COUNTY

NORTH CAROLINA

PREPARED BY THE
NORTH CAROLINA DEPARTMENT OF TRANSPORTATION
DIVISION OF HIGHWAYS - GIS UNIT

IN COOPERATION WITH THE
U.S. DEPARTMENT OF TRANSPORTATION
FEDERAL HIGHWAY ADMINISTRATION

