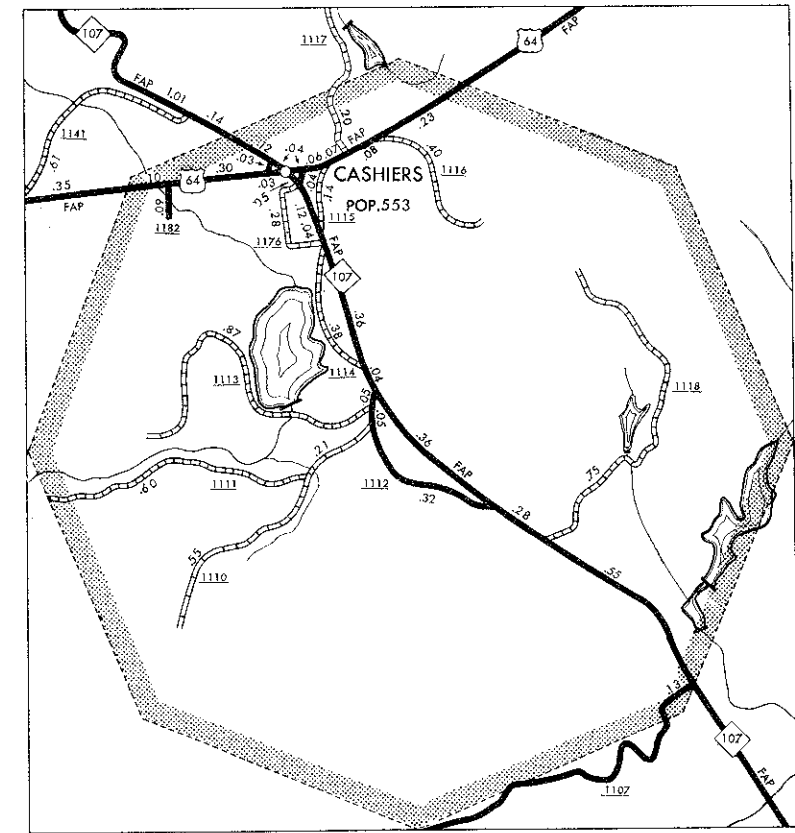
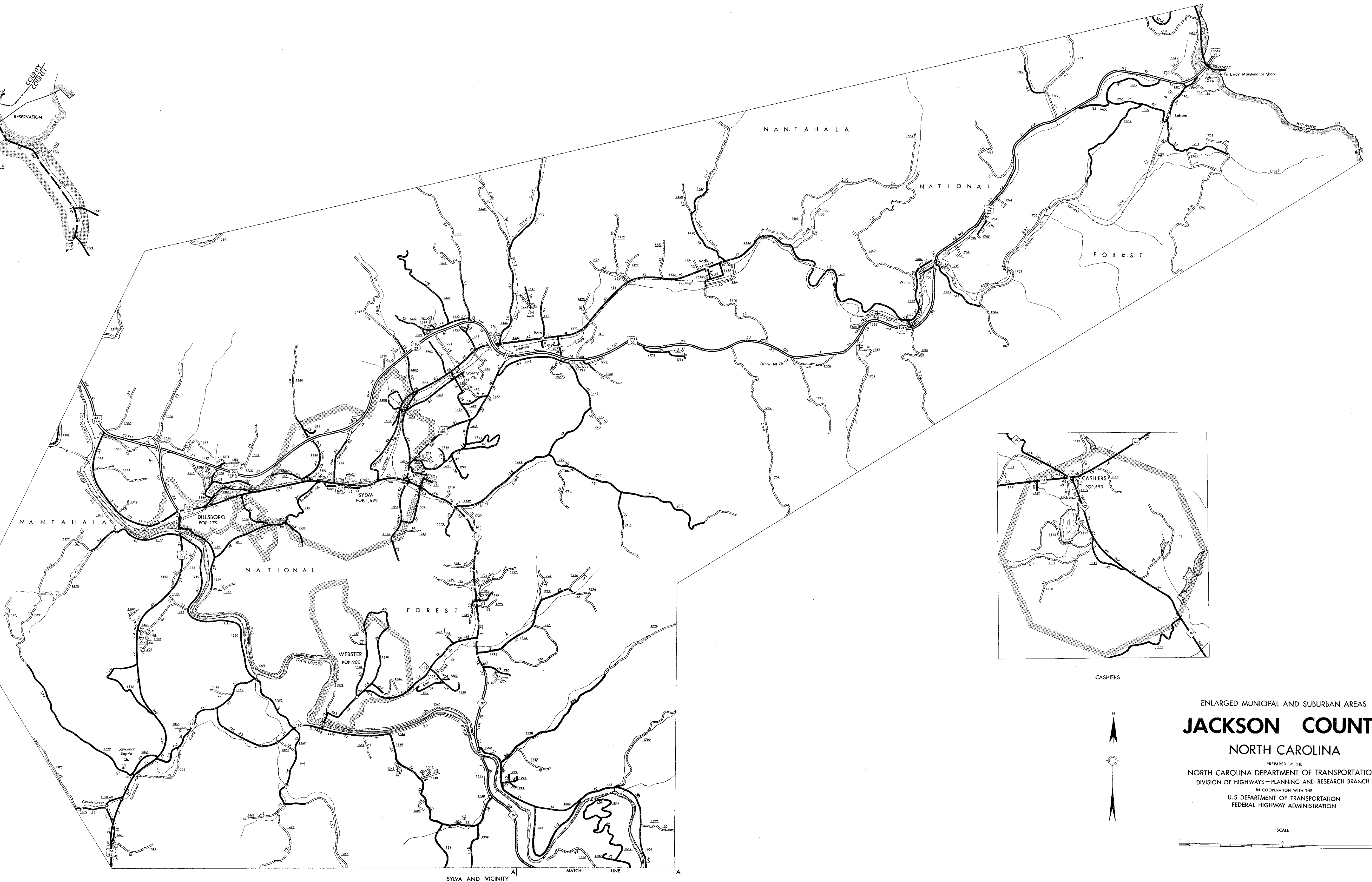


INDIAN HILLS
POP. 62
EST. 1909

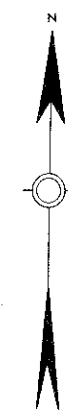


CASHIERS


ENLARGED MUNICIPAL AND SUBURBAN AREAS

JACKSON COUNTY NORTH CAROLINA

PREPARED BY THE
NORTH CAROLINA DEPARTMENT OF TRANSPORTATION
DIVISION OF HIGHWAYS—PLANNING AND RESEARCH BRANCH
IN COOPERATION WITH THE
U.S. DEPARTMENT OF TRANSPORTATION
FEDERAL HIGHWAY ADMINISTRATION



SCALE



ORTHOGONAL PROJECTION

SHEET 2 OF 2

COPIES OF THIS MAP ARE AVAILABLE
TO THE PUBLIC AT A NOMINAL COST.
JARS, N.C. DEPARTMENT OF TRANSPORTATION
ADDRESS:
RALEIGH, NORTH CAROLINA, 27611

REVISION
1-1-52
1-1-54
1-1-56
1-1-58
1-1-60
1-1-62
1-1-64
1-1-66
1-1-68
1-1-70
1-1-72
1-1-74
1-1-76
1-1-78
1-1-80
1-1-82
1-1-84

JACKSON SUP.