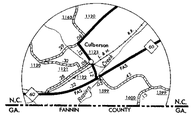

CULBERSON

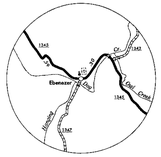

EBENEZER

PEACHTREE

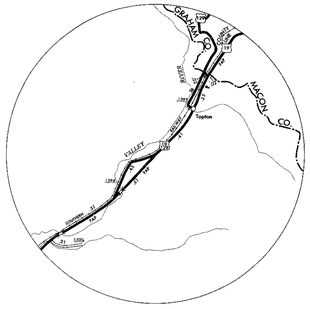

TOPTON

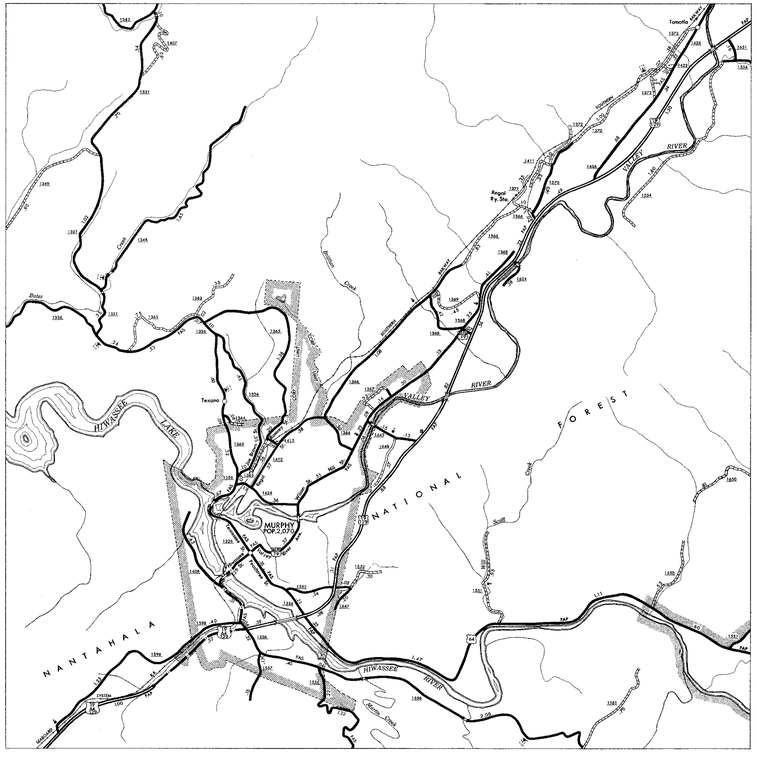

MURPHY

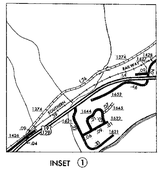

INSET ①

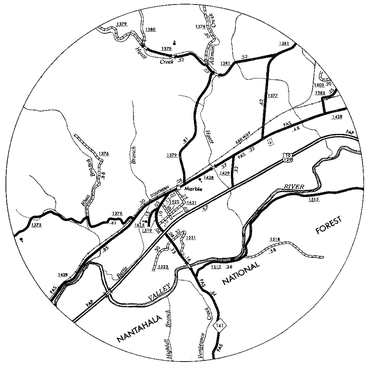

MARBLE

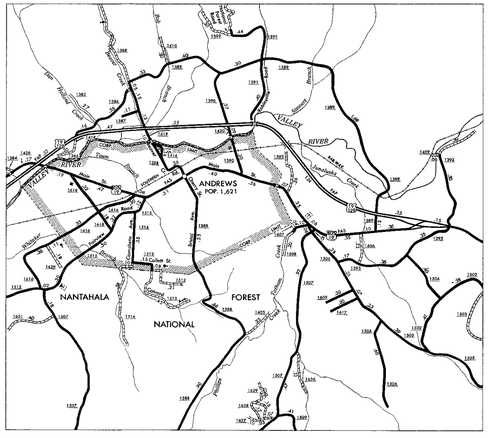

ANDREWS

N

ENLARGED MUNICIPAL AND SUBURBAN AREAS

CHEROKEE COUNTY

NORTH CAROLINA

PREPARED BY THE

NORTH CAROLINA DEPARTMENT OF TRANSPORTATION
DIVISION OF HIGHWAYS — PLANNING AND RESEARCH BRANCH
IN COOPERATION WITH THE
U.S. DEPARTMENT OF TRANSPORTATION
FEDERAL HIGHWAY ADMINISTRATION

SCALE

1 0 1 MILE

POLYCONIC PROJECTION

SHEET 2 OF 2

REVISED
1 — 1 — 63
1 — 1 — 64
1 — 1 — 66
1 — 1 — 68
1 — 1 — 70
1 — 1 — 72
1 — 1 — 74
1 — 1 — 76
1 — 1 — 78
1 — 1 — 80
1 — 1 — 82
1 — 1 — 84

CHEROKEE S.P.

COPIES OF THIS MAP ARE AVAILABLE
TO THE PUBLIC AT A NOMINAL COST.
PLEASE MAKE YOUR REQUEST TO: DEPARTMENT OF TRANSPORTATION
DIVISION OF HIGHWAYS
RALEIGH, NORTH CAROLINA, 27611