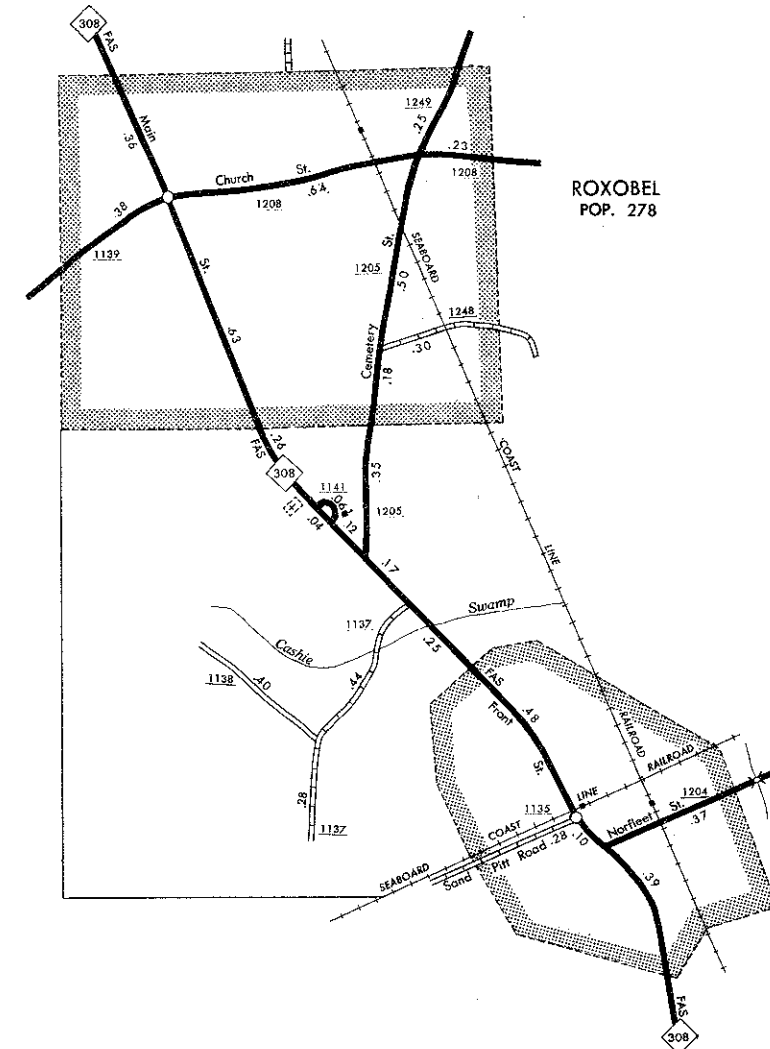
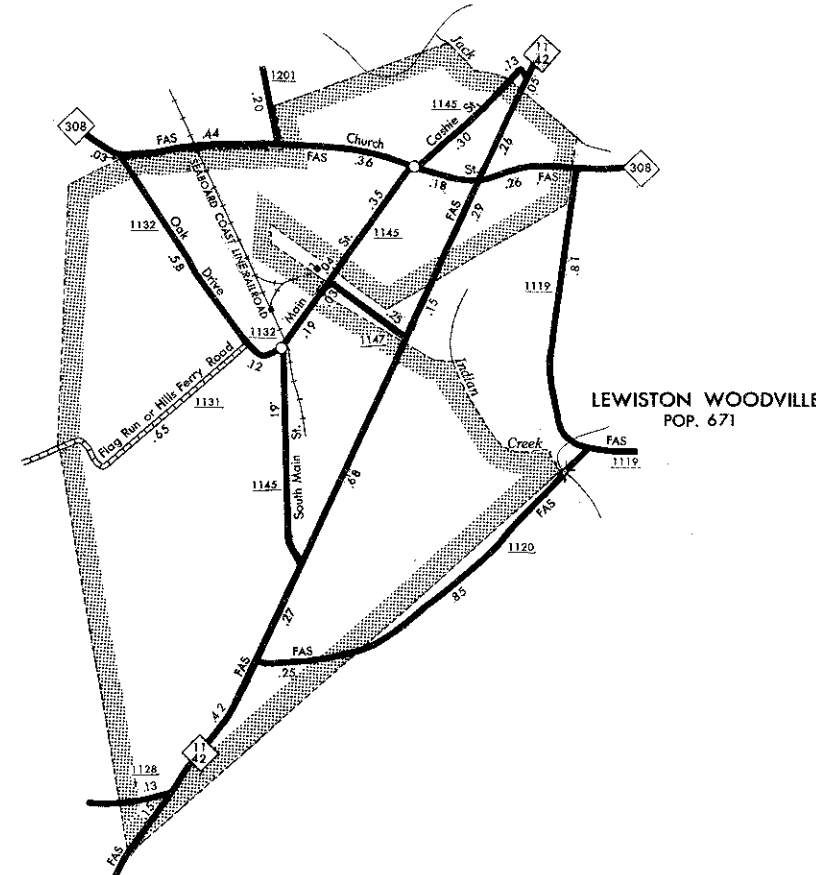


COPIES OF THIS MAP ARE AVAILABLE
TO THE PUBLIC AT A NOMINAL COST.
ADDRESS: DIVISION OF HIGHWAYS
RALEIGH, NORTH CAROLINA 27611

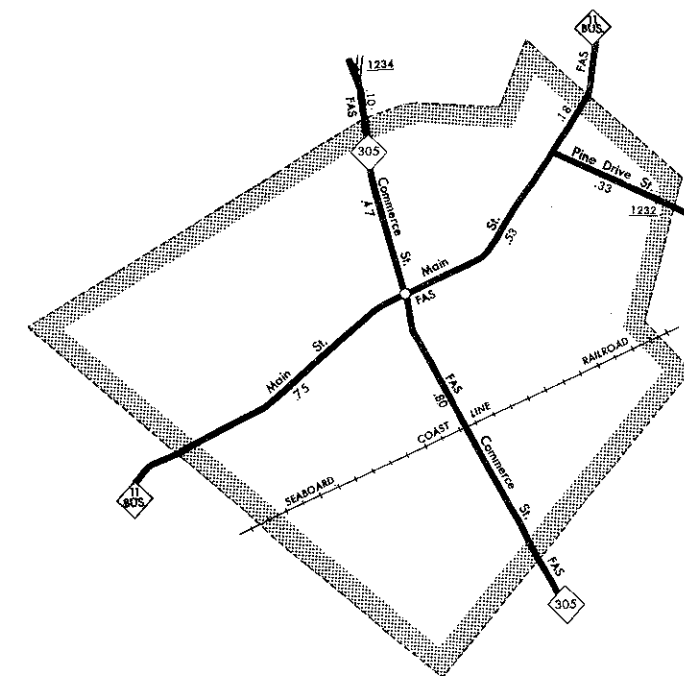
REVISED
1 - 1-62
2 - 1-64
3 - 1-66
4 - 1-68
5 - 1-70
6 - 1-72
7 - 1-74
8 - 1-76
9 - 1-78
10 - 1-80
11 - 1-82



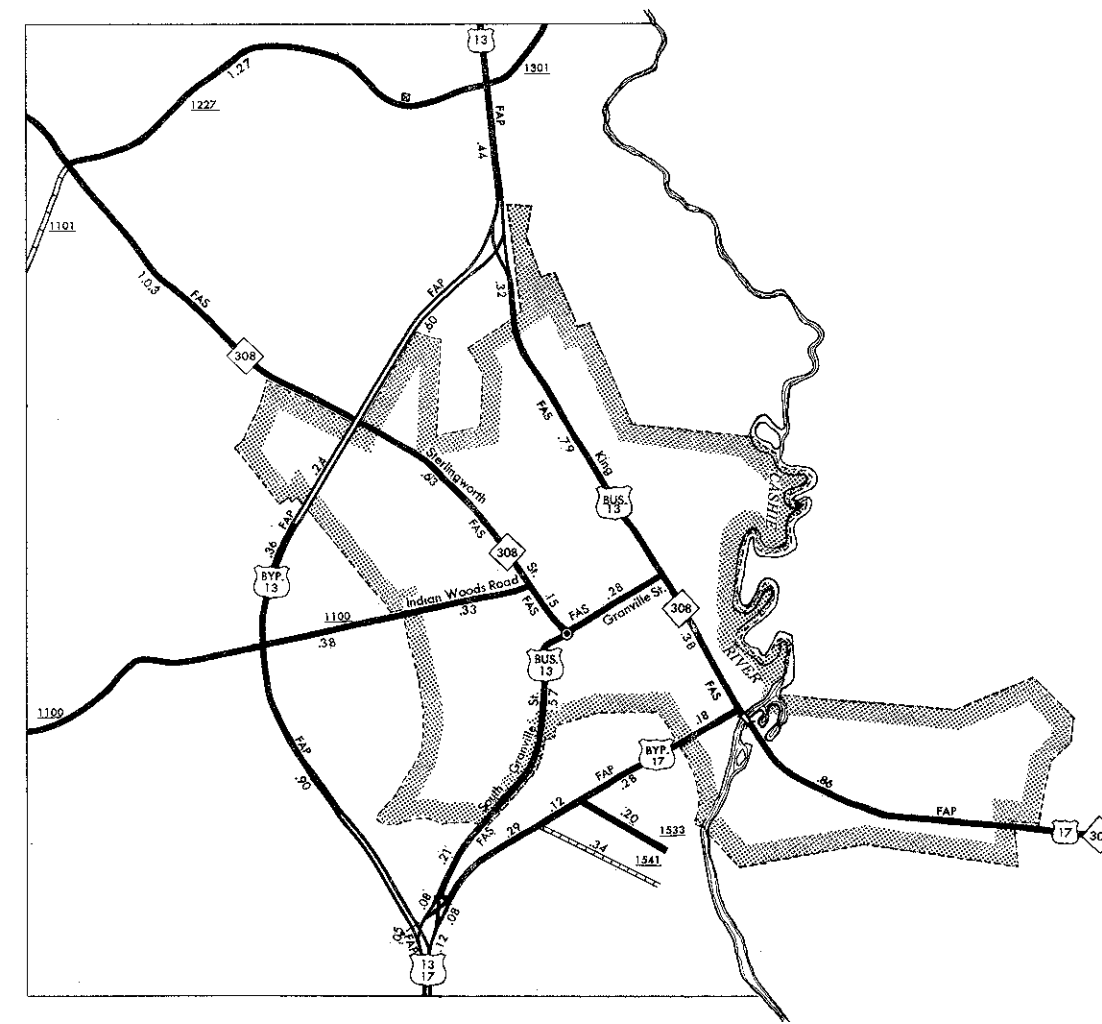
KELFORD
POP. 254



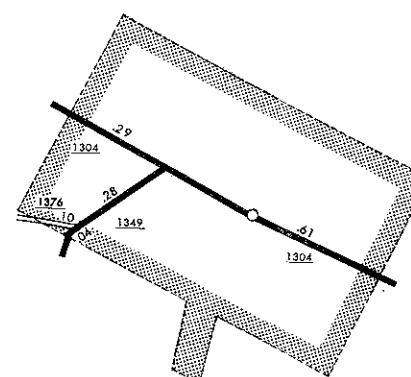
LEWISTON WOODVILLE
POP. 671



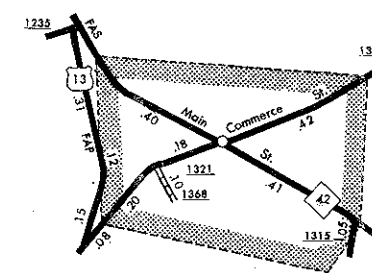
AULANDER
POP. 1,214



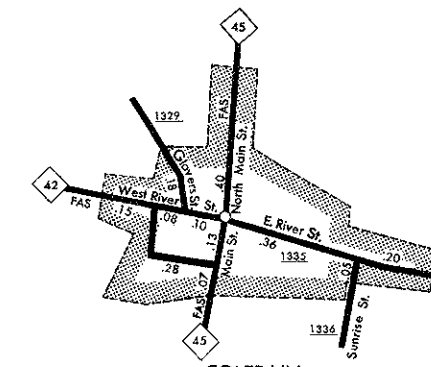
WINDSOR
POP. 2,126



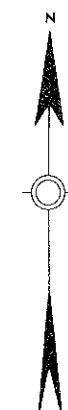
ASKEVILLE
POP. 227



POWELLSVILLE
POP. 320



COLERAIN
POP. 284

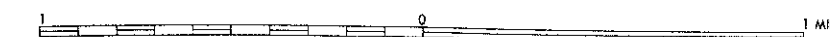


ENLARGED MUNICIPAL AND SUBURBAN AREAS

BERTIE COUNTY NORTH CAROLINA

PREPARED BY THE
NORTH CAROLINA DEPARTMENT OF TRANSPORTATION
DIVISION OF HIGHWAYS—PLANNING AND RESEARCH BRANCH
IN COOPERATION WITH THE
U.S. DEPARTMENT OF TRANSPORTATION
FEDERAL HIGHWAY ADMINISTRATION

SCALE



POLYCONIC PROJECTION

SHEET 2 OF 2