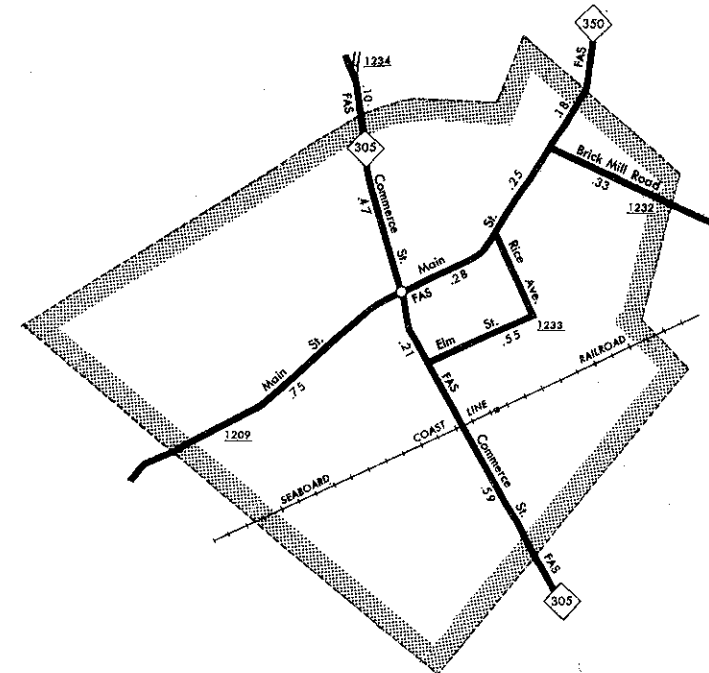
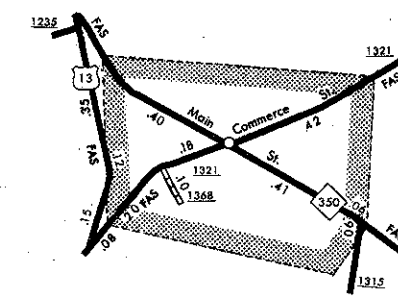


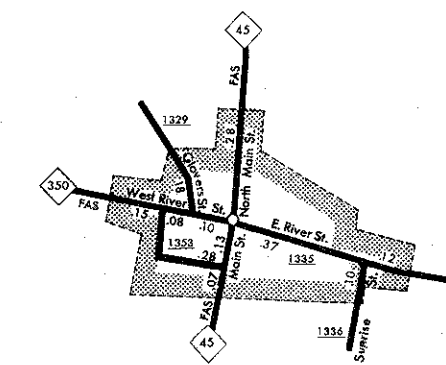
KELFORD
POP. 295



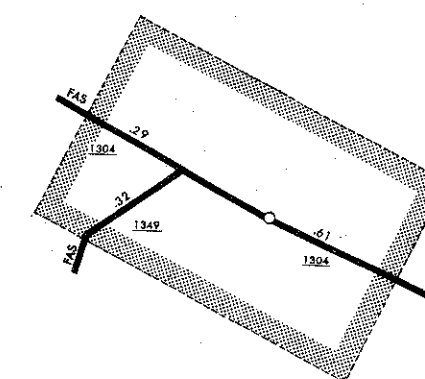
AULANDER
POP. 947



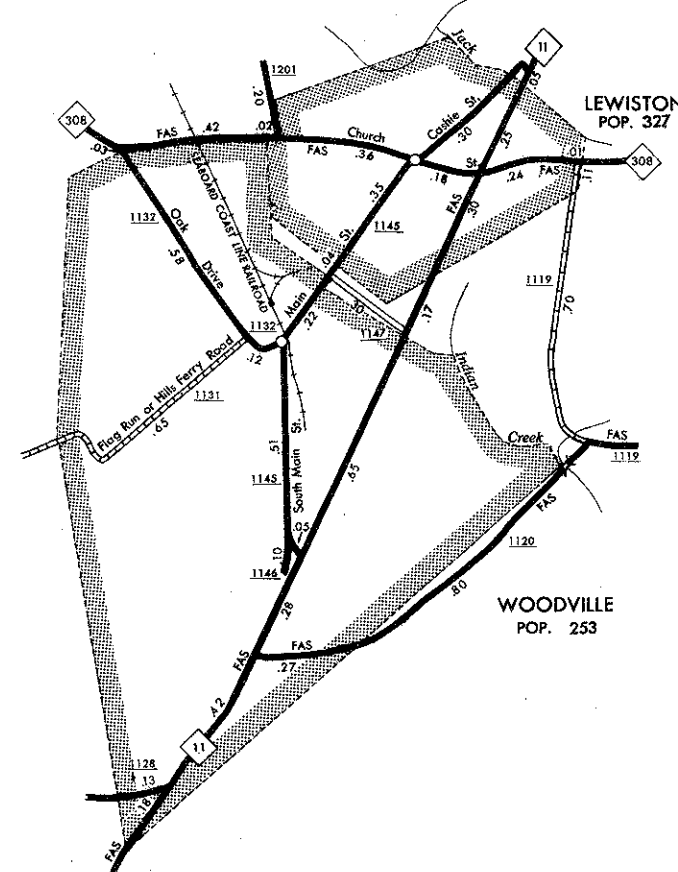
POWELLSVILLE
POP. 247



COLERAIN
POP. 373

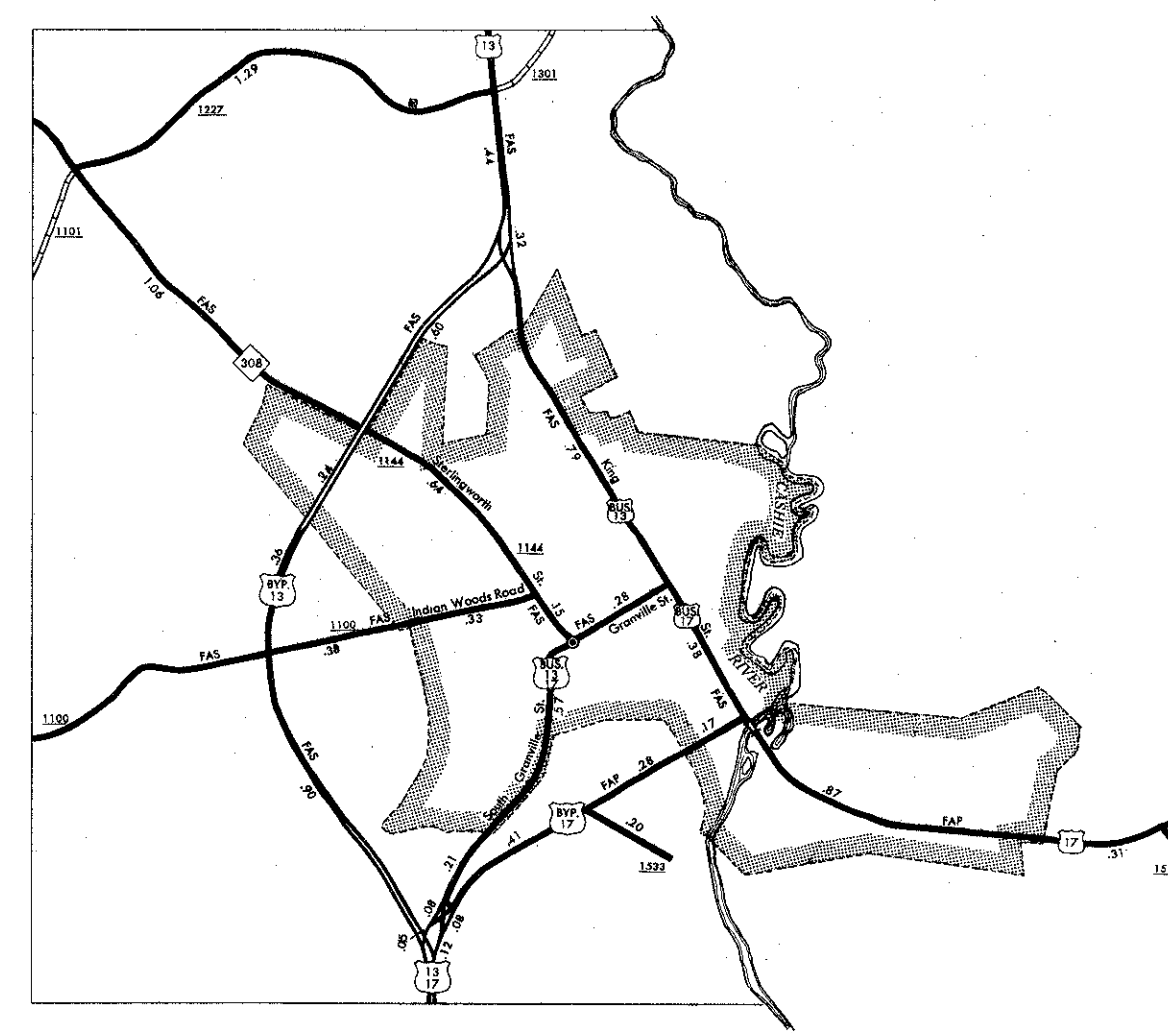


ASKEVILLE
POP. 247

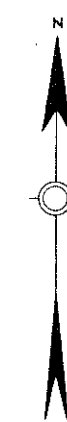


LEWISTON
POP. 327

WOODVILLE
POP. 253

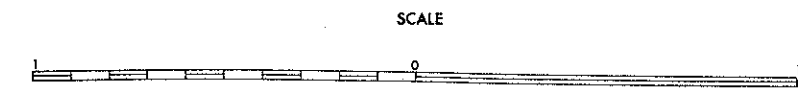


WINDSOR
POP. 2,199



ENLARGED MUNICIPAL AND SUBURBAN AREAS
BERTIE COUNTY
NORTH CAROLINA

PREPARED BY THE
NORTH CAROLINA STATE HIGHWAY COMMISSION
PLANNING AND RESEARCH DEPARTMENT
IN COOPERATION WITH THE
U.S. DEPARTMENT OF TRANSPORTATION
FEDERAL HIGHWAY ADMINISTRATION



POLYCONIC PROJECTION

SHEET 2 OF 2

COPY OF THIS MAP ARE AVAILABLE
FROM THE NORTH CAROLINA STATE HIGHWAY COMMISSION
ADDRESS MAPS, P. O. BOX 2618
RALEIGH, NORTH CAROLINA 27611

REVISION	DATE
1-1-62	
1-1-64	
1-1-66	
1-1-68	
1-1-70	
1-1-72	