
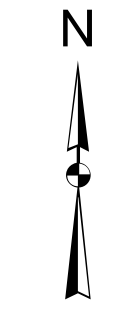


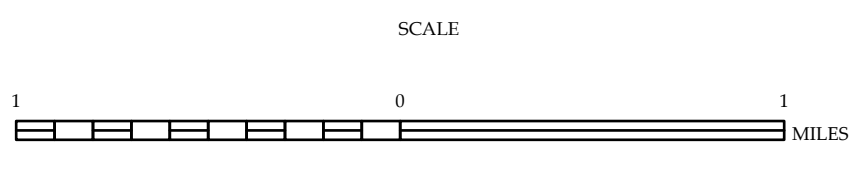
- XX BRIDGE
- XX CITY BRIDGE
- T CITY SIGN
- XX CITY CULVERT
- XX CULVERT
- XX CLASH BRIDGE
- XX PEDESTRIAN BRIDGE
- XX NON-NUMBER PPE
- XX ROAD RAMP
- XX FEDERAL BRIDGE
- XX NON-EXISTENT BRIDGE BY NC DOT
- XX CANTILEVER SIGN
- XX PRECAST STRUCTURE
- XX BRIDGE OVERPASS STRUCTURE
- XX PAVEMENT ON PILLS
- XX CITY PIPE
- XX ROAD BRIDGE
- XX OVERHEAD SIGN
- XX TUNNEL
- XX PEDESTRIAN UNDERPASS
- XX VEHICULAR UNDERPASS
- XX PEDESTRIAN WALKWAY
- XX TOLL SIGN

- LEGEND**
- INTERSTATE US NC Divided Hwy Undivided Hwy
 - BLUE RIDGE PARKWAY
 - UNPAVED SURFACED ROAD
 - HARDED SURFACED ROAD
 - NON-SYSTEM ROAD
 - PROVISIONALLY DRAWN ROAD
 - PROBABLE LOCATIONS
 - INTERSECTION DISTANCE
 - INTERSTATE HIGHWAY
 - U.S. NUMBERED HIGHWAY
 - N.C. NUMBERED HIGHWAY
 - U.S. NUMBERED BICYCLE ROUTE
 - N.C. NUMBERED BICYCLE ROUTE
 - INTERSTATE INTERCHANGE NUMBER
 - SECONDARY ROAD NUMBER
 - RAILROAD LINE
 - RAILROAD STATION
 - POST AREA
 - STATE LINE
 - COUNTY LINE
 - SMOOTHER URBAN BOUNDARIES
 - CITY LIMITS
 - FERRY ROUTE AND RAMP
 - NARROW CREEK OR STREAM
 - WIDE RIVER OR CREEK
 - RESERVOIR, POND OR LAKE W/ ISLAND
 - DAM OR DAM WITH LOCK
 - WATERFALL
 - SWAMP
 - COMMUNITY
 - COUNTY SEAT
 - SCHOOL
 - COLLEGE OR UNIVERSITY
 - HOSPITAL
 - COAST GUARD STATION
 - CHURCH
 - CHURCH WITH CEMETERY
 - CEMETERY
 - PATROL STATION
 - CORRECTION OR PENAL INSTITUTION
 - QUARRY
 - MINE OR PIT
 - HIGHWAY GARAGE OR MAINT. YARD
 - HIGHWAY BUS OR DIST. OFFICE
 - MILITARY POST
 - WEIGH STATION
 - FARGROUNDS
 - HISTORICAL SITE
 - POINT OF INTEREST
 - POST OFFICE
 - STATE FOREST
 - LIGHTHOUSE
 - MOUNTAIN SUMMIT
 - MOUNTAIN GAP
 - OVERLOOK
 - REST AREA
 - VISITOR CENTER AREA
 - WELCOME CENTER AREA
 - AIRPORT
 - MILITARY AIRPORT
 - NATIONAL STATE FOREST BOUNDARY
 - WILDLIFE REFUGE
 - NATIONAL STATE PARK BOUNDARY
 - GAME LANDS BOUNDARY
 - MILITARY RESERVATION BOUNDARY
 - INDIAN RESERVATION BOUNDARY



BRUNSWICK COUNTY NORTH CAROLINA BRIDGE LOCATION MAP

PREPARED BY THE
NORTH CAROLINA DEPARTMENT OF TRANSPORTATION
OPERATIONS PROGRAM MANAGEMENT UNIT - MAPPING SECTION
IN COOPERATION WITH THE
U.S. DEPARTMENT OF TRANSPORTATION
FEDERAL HIGHWAY ADMINISTRATION



SCALE
NORTH CAROLINA PLANE COORDINATE SYSTEM
LAMBERT CONFORMAL CONIC PROJECTION

THIS MAP WAS PREPARED BY THE MAPPING SECTION OF THE OPERATIONS PROGRAM MANAGEMENT UNIT OF THE NORTH CAROLINA DEPARTMENT OF TRANSPORTATION. THE INFORMATION ON THIS MAP WAS OBTAINED FROM THE BRUNSWICK COUNTY GIS DATA. THIS MAP IS A DIGITAL COPY OF THE MAP OR ADDITIONAL MAP PRODUCTS. VISIT <http://www.ncdot.gov/transportation/operations/management/unit/mapping> FOR MORE INFORMATION.