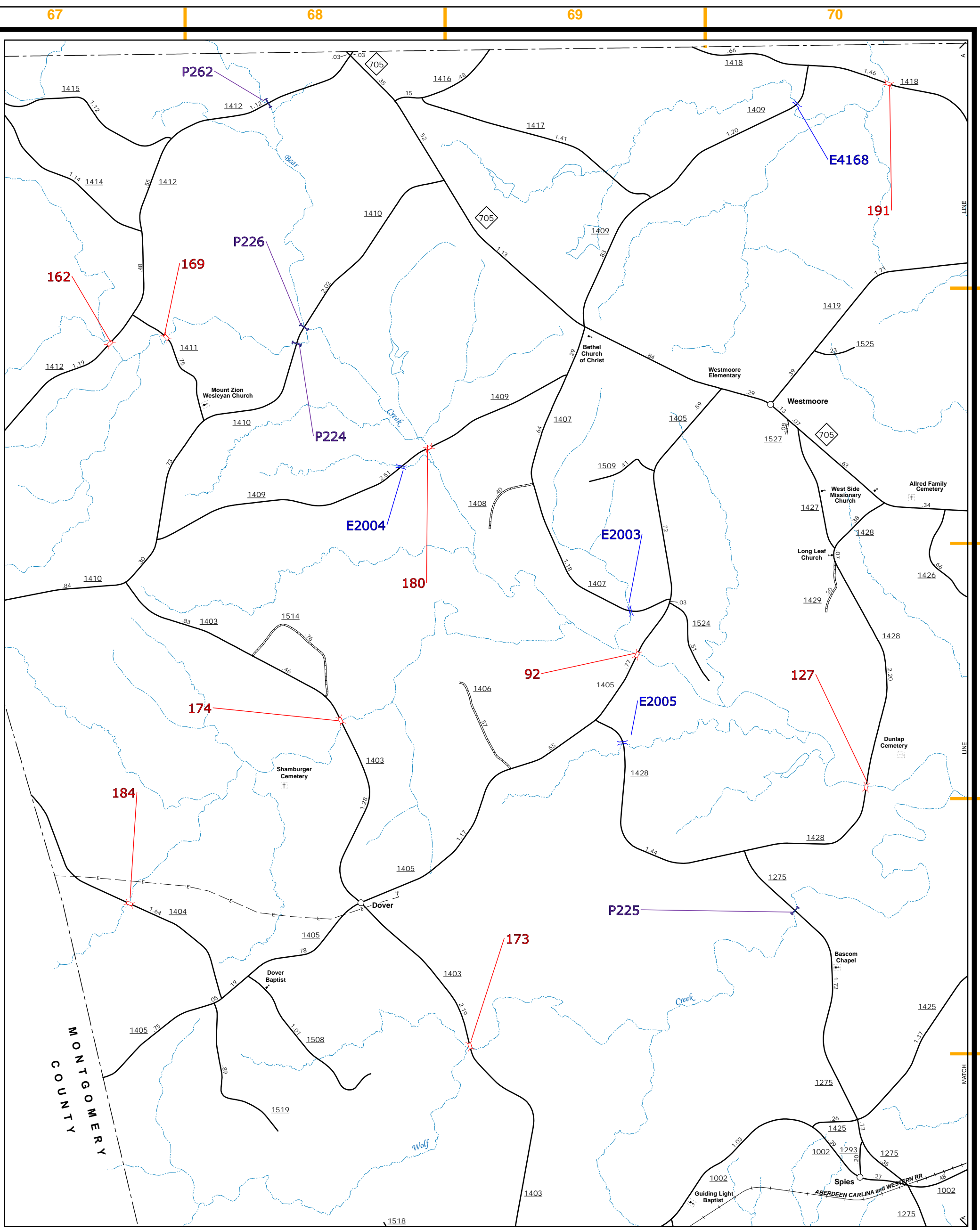


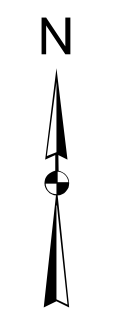
Lake Auman and Vicinity



Dover, Spies, Westmoore and Vicinity

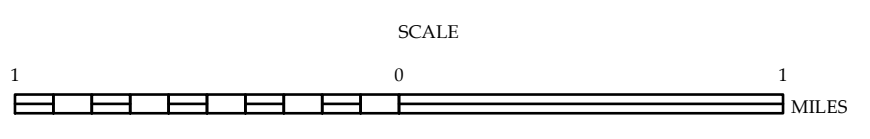
COPIES OF THIS MAP ARE AVAILABLE
 TO THE PUBLIC AT NOMINAL COST.
 ADDRESS: N.C. DEPARTMENT OF TRANSPORTATION
 4809 BERTHLETT RD.
 RALEIGH, NC 27606
 N.C. DEPARTMENT OF TRANSPORTATION
 MS&U MAPPING SECTION
 4809 BERTHLETT RD.
 RALEIGH, NC 27606
 The Mapping Section's goal is to provide the most accurate and current information possible. Map data is compiled
 from various sources including aerial photography, ground surveys, and other data. The accuracy of the data
 provided is not guaranteed. The data is provided as a service and is not intended to be used for legal purposes.
 Important non-system symbols, such as those used for utility lines, are not shown. The data is provided as a service
 and is not intended to be used for legal purposes. For additional information, visit
<http://www.ncdot.gov/MS&U/MappingSection> and click on Data Providers or contact us by phone at (919) 855-8480.

- BRIDGE
- CITY BRIDGE
- CITY SIGN
- CITY CULVERT
- CULVERT
- DRAW BRIDGE
- PEDESTRIAN BRIDGE
- NON-NHS PIPE
- FERRY RAMP
- FEDERAL BRIDGE
- NON-SYSTEM MAINT BY NCDOT
- CAST-IN-PLACE SIGN
- PRIVATE STRUCTURE
- NCDOT OVERPASS STRUCTURE
- PAVEMENT ON PILES
- CITY PIPE
- RAILROAD BRIDGE
- OVERHEAD SIGN
- TUNNEL
- PEDESTRIAN UNDERPASS
- VEHICULAR UNDERPASS
- PEDESTRIAN WALKWAY
- TRIBBLE SIGN



ENLARGED MUNICIPAL AND SUBURBAN AREAS
MOORE COUNTY
 NORTH CAROLINA
BRIDGE LOCATION MAP

PREPARED BY THE
 NORTH CAROLINA DEPARTMENT OF TRANSPORTATION
 OPERATIONS PROGRAM MANAGEMENT UNIT - MAPPING SECTION
 IN COOPERATION WITH THE
 U.S. DEPARTMENT OF TRANSPORTATION
 FEDERAL HIGHWAY ADMINISTRATION



10,000 FOOT GRID BASED ON NORTH CAROLINA PLANE COORDINATE SYSTEM
 LAMBERT CONFORMAL CONIC PROJECTION