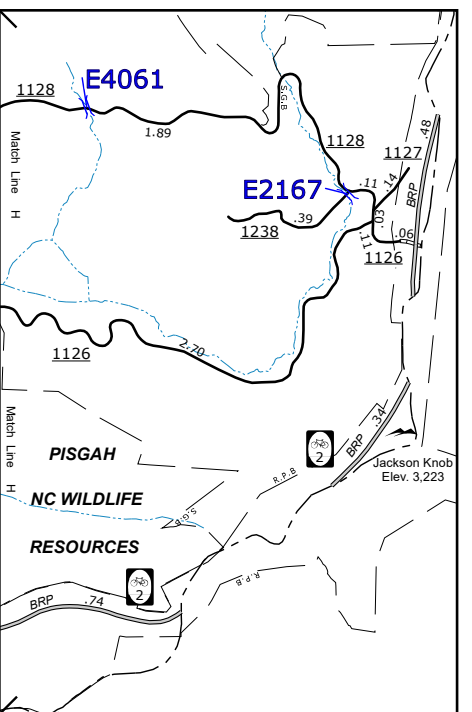
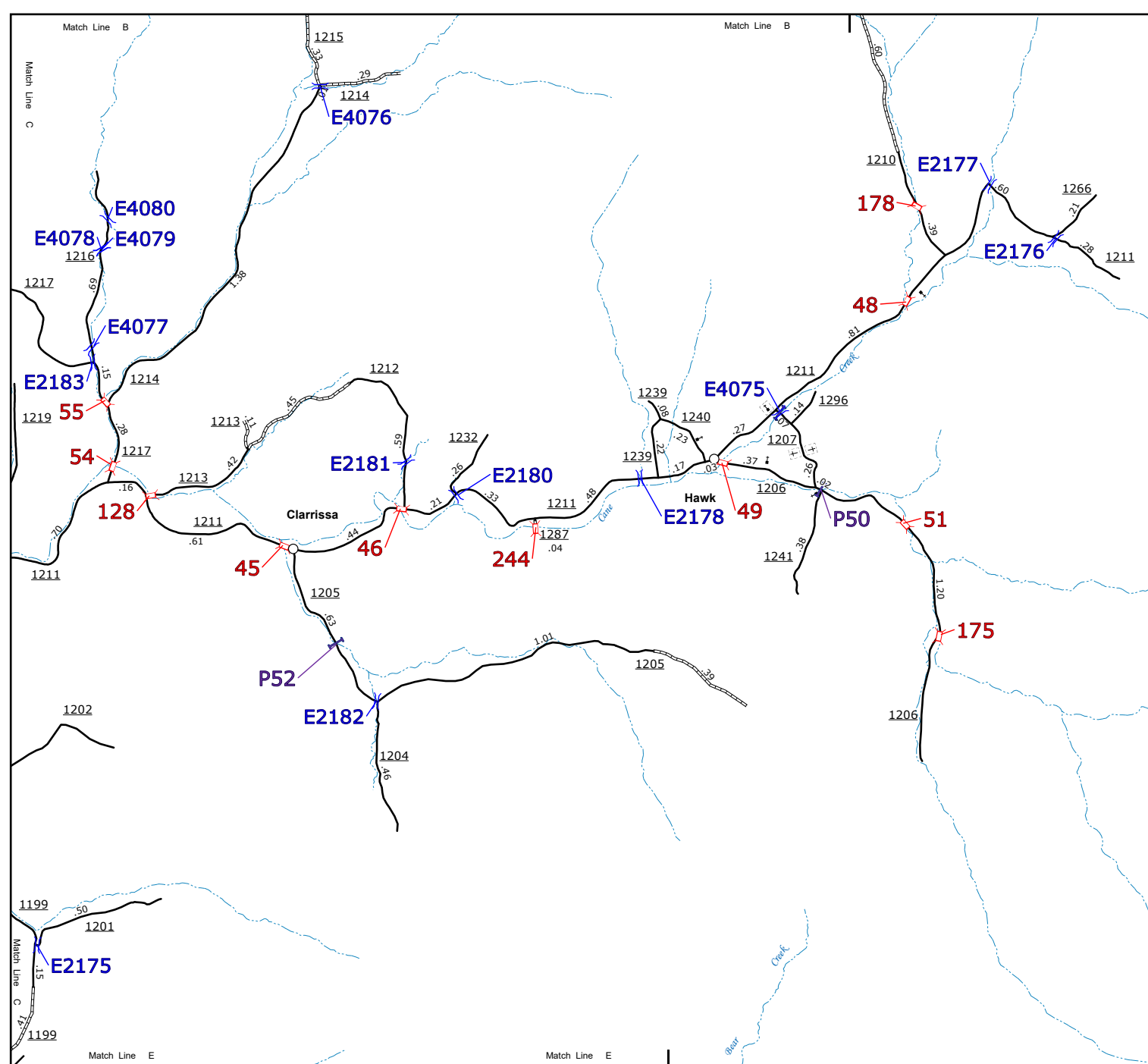
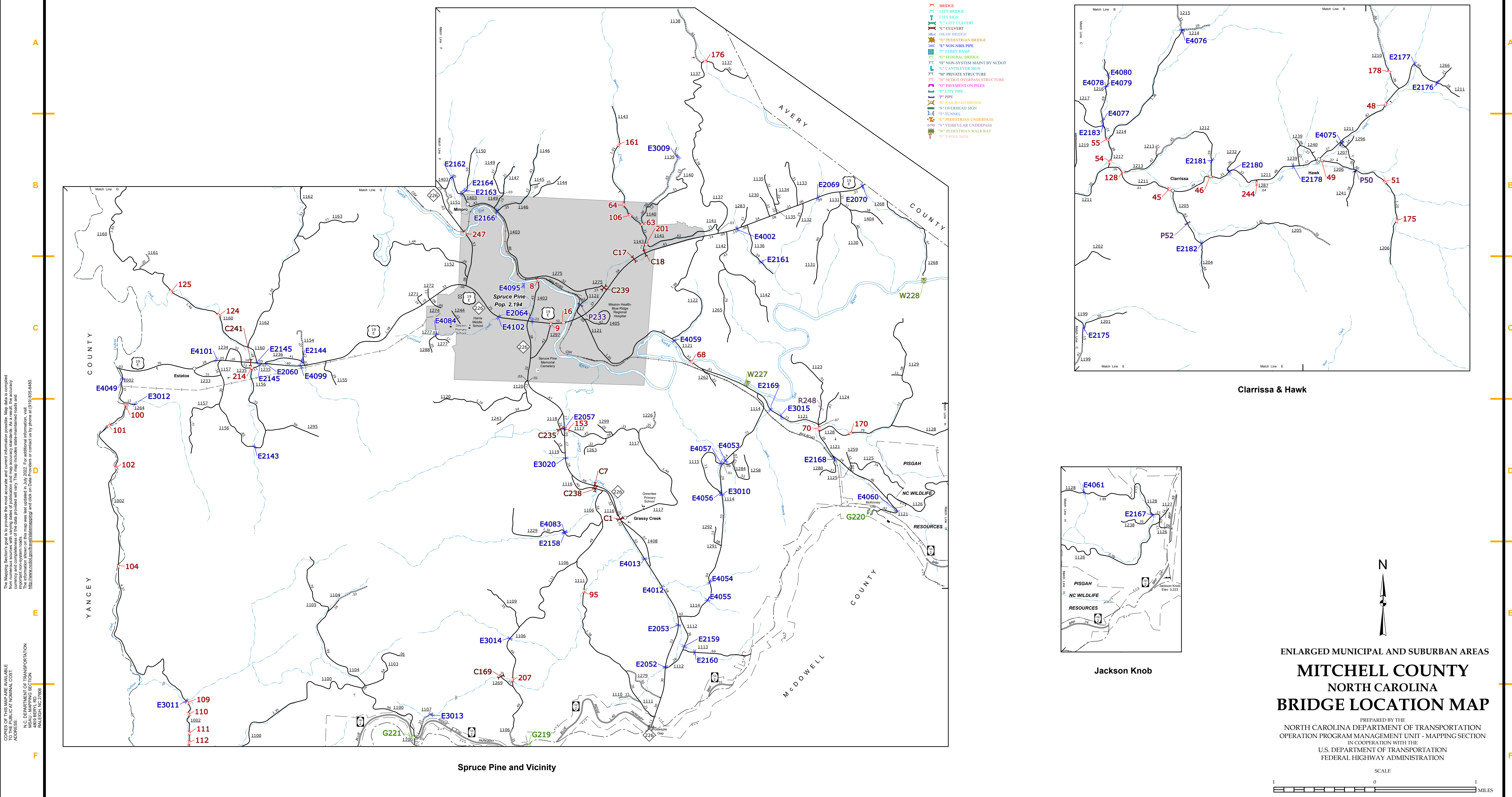


COPIES OF THIS MAP ARE AVAILABLE TO THE PUBLIC AT NOMINAL COST. ADDRESS: N.C. DEPARTMENT OF TRANSPORTATION, MSAU-MAPPING SECTION, 4801 BERNAL RD., RALEIGH, NC 27606
 The Mapping Section's goal is to provide the most accurate and current information possible. Map data is compiled from various sources, including aerial photography, ground surveys, and other data. The information is subject to change without notice. For more information, visit <http://www.ncdot.gov/levelofdetail/MSAU> and click on Data Providers or contact us by phone at (919) 835-8480.



ENLARGED MUNICIPAL AND SUBURBAN AREAS
MITCHELL COUNTY
 NORTH CAROLINA
BRIDGE LOCATION MAP
 PREPARED BY THE
 NORTH CAROLINA DEPARTMENT OF TRANSPORTATION
 OPERATION PROGRAM MANAGEMENT UNIT - MAPPING SECTION
 IN COOPERATION WITH THE
 U.S. DEPARTMENT OF TRANSPORTATION
 FEDERAL HIGHWAY ADMINISTRATION

SCALE

1 0 1 MILES