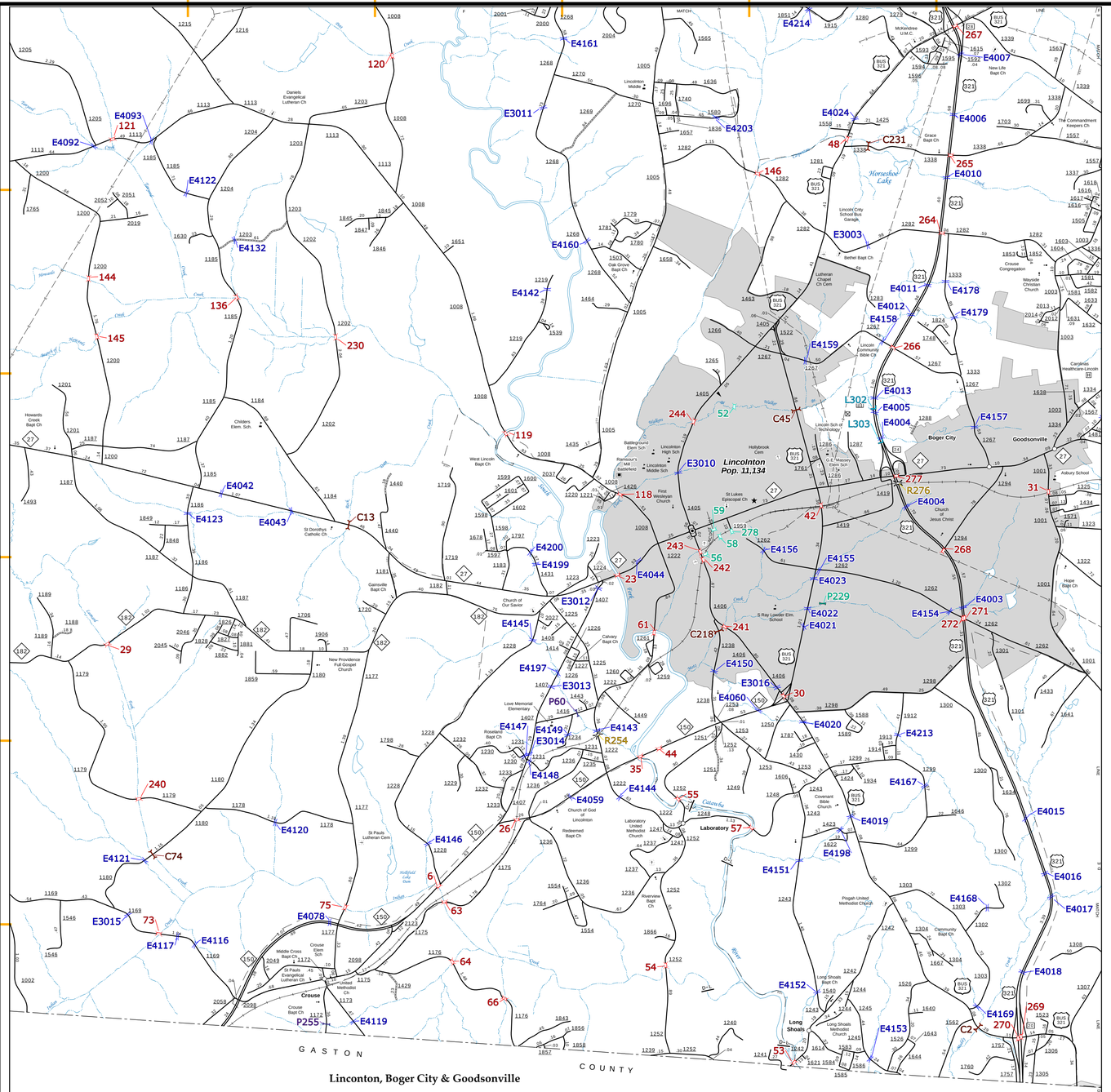


Lincolnton, Boger City & Goodsonville

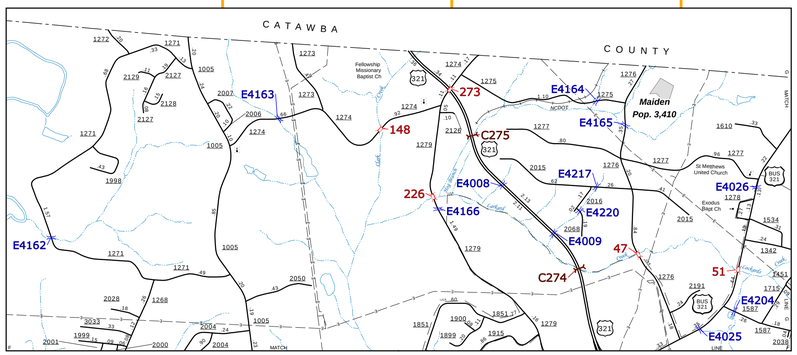


Inset 2

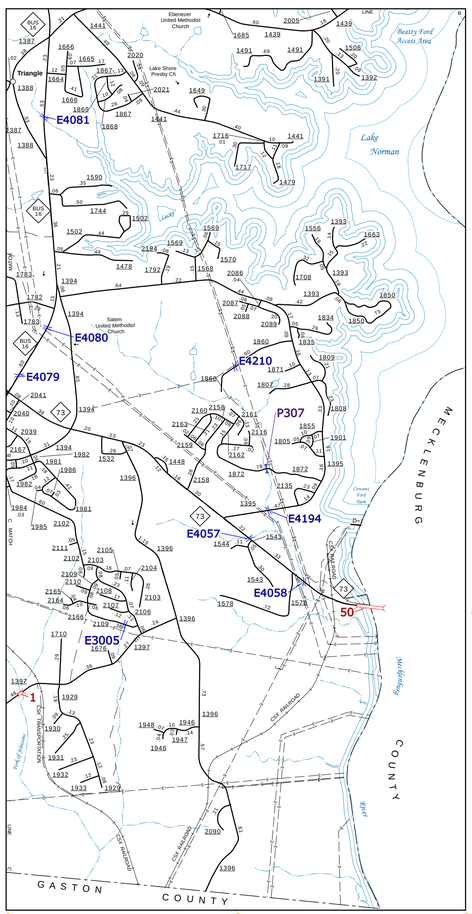


Triangle and Vicinity

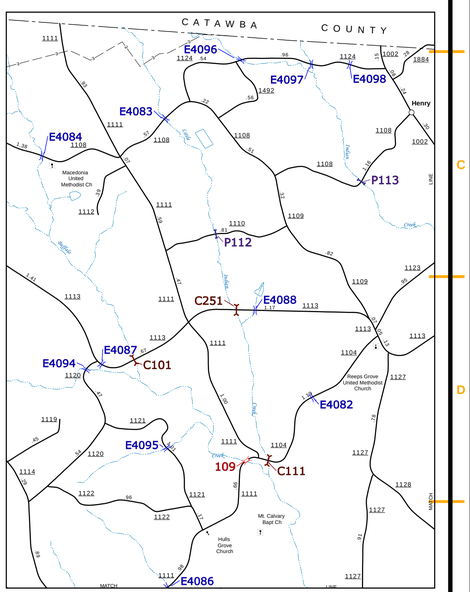


Henry and Vicinity

ENLARGED MUNICIPAL AND SUBURBAN AREAS

# LINCOLN COUNTY

## NORTH CAROLINA

# BRIDGE LOCATION MAP

PREPARED BY THE
NORTH CAROLINA DEPARTMENT OF TRANSPORTATION
OPERATIONS PROGRAM MANAGEMENT UNIT - MAPPING SECTION
IN COOPERATION WITH THE
U.S. DEPARTMENT OF TRANSPORTATION
FEDERAL HIGHWAY ADMINISTRATION

N

SCALE
1 0 1 MILES

10,000 FOOT GRID BASED ON NORTH CAROLINA PLANE COORDINATE SYSTEM
LAMBERT CONFORMAL CONIC PROJECTION

SHEET 3 OF 3

This Mapping Service's goal is to provide the most accurate and current information possible. Map data is compiled from numerous sources with varying dates of publication and map accuracy standards. As a result, the accuracy, currency, and completeness of the data provided will vary. This map includes state-maintained roads and secondary and system roads.

The information shown on this map was last updated in July 2022. For additional information, visit http://www.ncdot.gov/travelmobility/mapping/ and click on Data Providers or contact us by phone at (919) 825-8480.

COPIES OF THIS MAP ARE AVAILABLE TO THE PUBLIC AT NOMINAL COST.
ADDRESS:
N.C. DEPARTMENT OF TRANSPORTATION
OPERATIONS PROGRAM MANAGEMENT
4809 BERRY RD
RALEIGH, NC 27610