

A

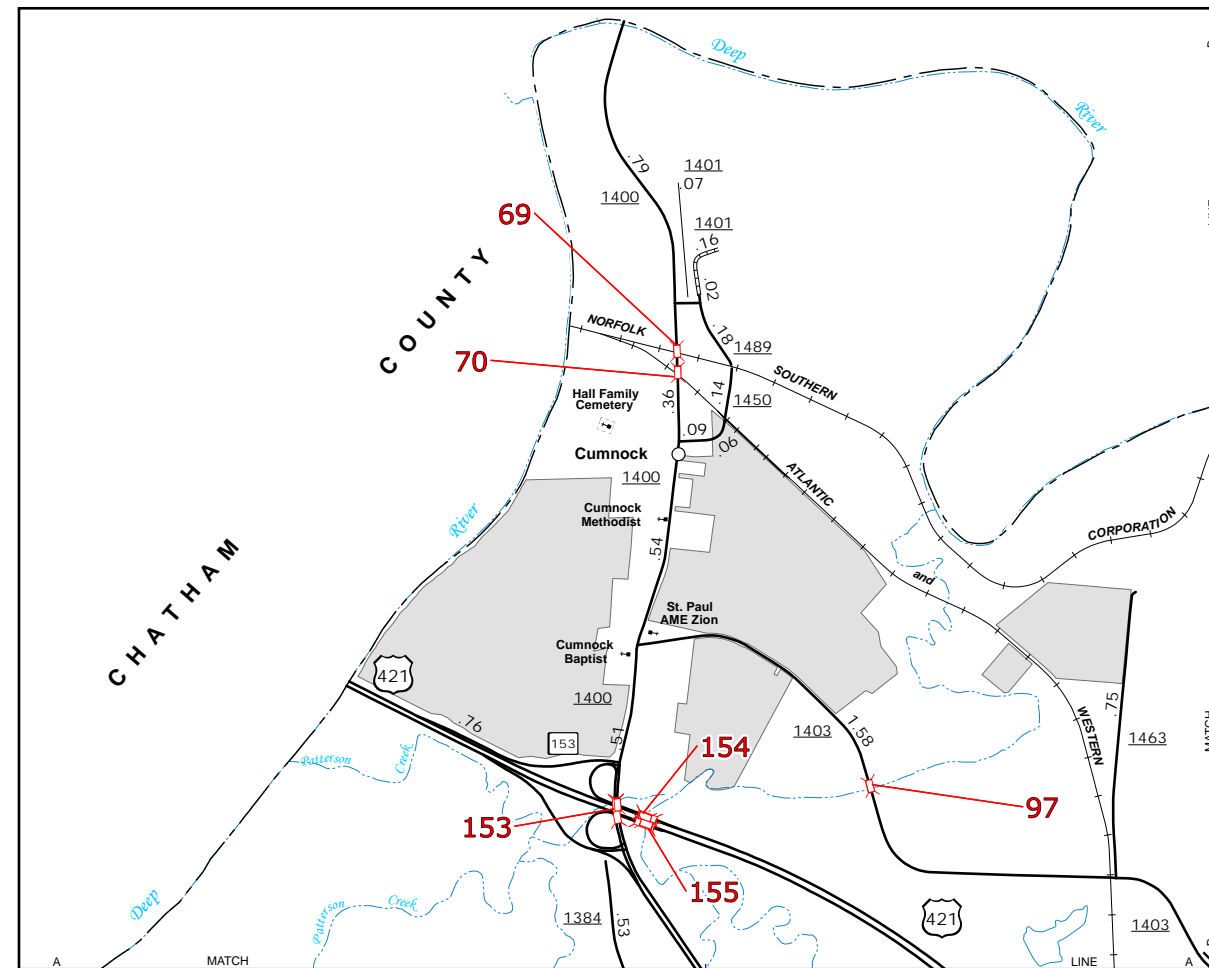
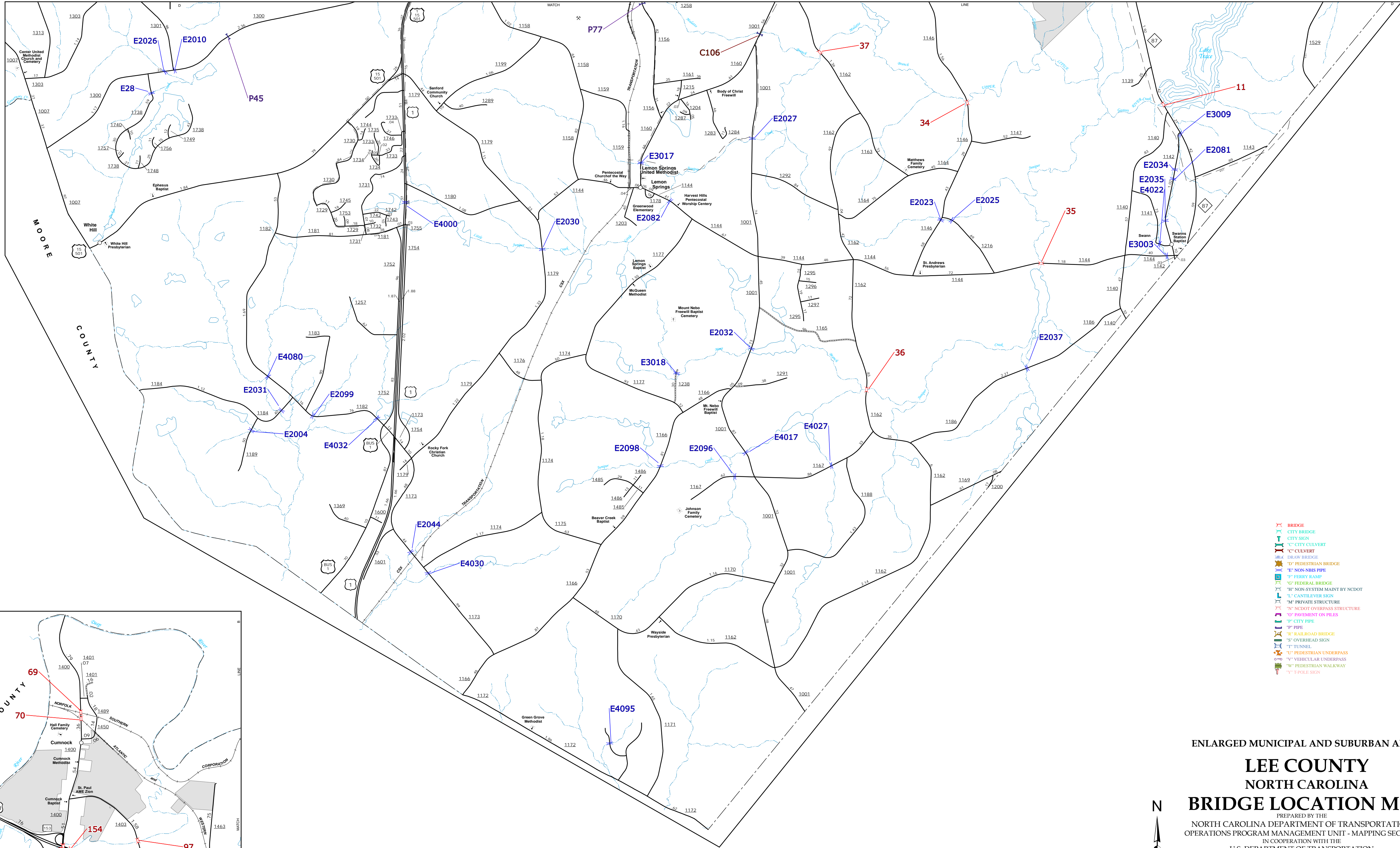
B

C

D

E

F



Cumnock and Vicinity

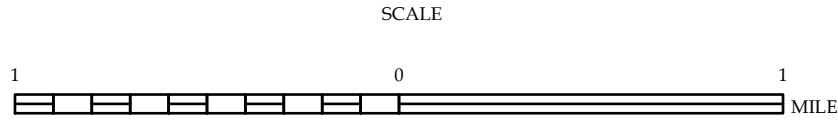
Lemons Springs and Vicinity

- BRIDGE
- CITY BRIDGE
- CITY SIGN
- CITY CULVERT
- CULVERT
- DRAW BRIDGE
- FEDERAL BRIDGE
- FERRY RAMP
- FEDERAL BRIDGE
- NON-SYSTEM MAINT BY NCDOT
- CANTILEVER SIGN
- PRIVATE STRUCTURE
- NON-SYSTEM MAINT BY NCDOT
- PAVEMENT ON PILES
- CITY PIPE
- PIPE
- RAILROAD BRIDGE
- OVERHEAD SIGN
- TUNNEL
- PEDESTRIAN UNDERPASS
- VEHICULAR UNDERPASS
- PEDESTRIAN WALKWAY
- POLE SIGN

ENLARGED MUNICIPAL AND SUBURBAN AREAS

# LEE COUNTY NORTH CAROLINA BRIDGE LOCATION MAP

PREPARED BY THE  
NORTH CAROLINA DEPARTMENT OF TRANSPORTATION  
OPERATIONS PROGRAM MANAGEMENT UNIT - MAPPING SECTION  
IN COOPERATION WITH THE  
U.S. DEPARTMENT OF TRANSPORTATION  
FEDERAL HIGHWAY ADMINISTRATION



SCALE  
10,000 FOOT GRID BASED ON NORTH CAROLINA PLANE COORDINATE SYSTEM  
LAMBERT CONFORMAL CONIC PROJECTION

COPIES OF THIS MAP ARE AVAILABLE  
 AT THE FOLLOWING ADDRESS:  
 ADDRESS: N.C. DEPARTMENT OF TRANSPORTATION  
 MSAU - MAPPING SECTION  
 6009 BERTHOUD ROAD  
 RALEIGH, NC 27606  
 TEL: (919) 872-2000  
 FAX: (919) 872-2000  
 WWW: www.ncdot.gov