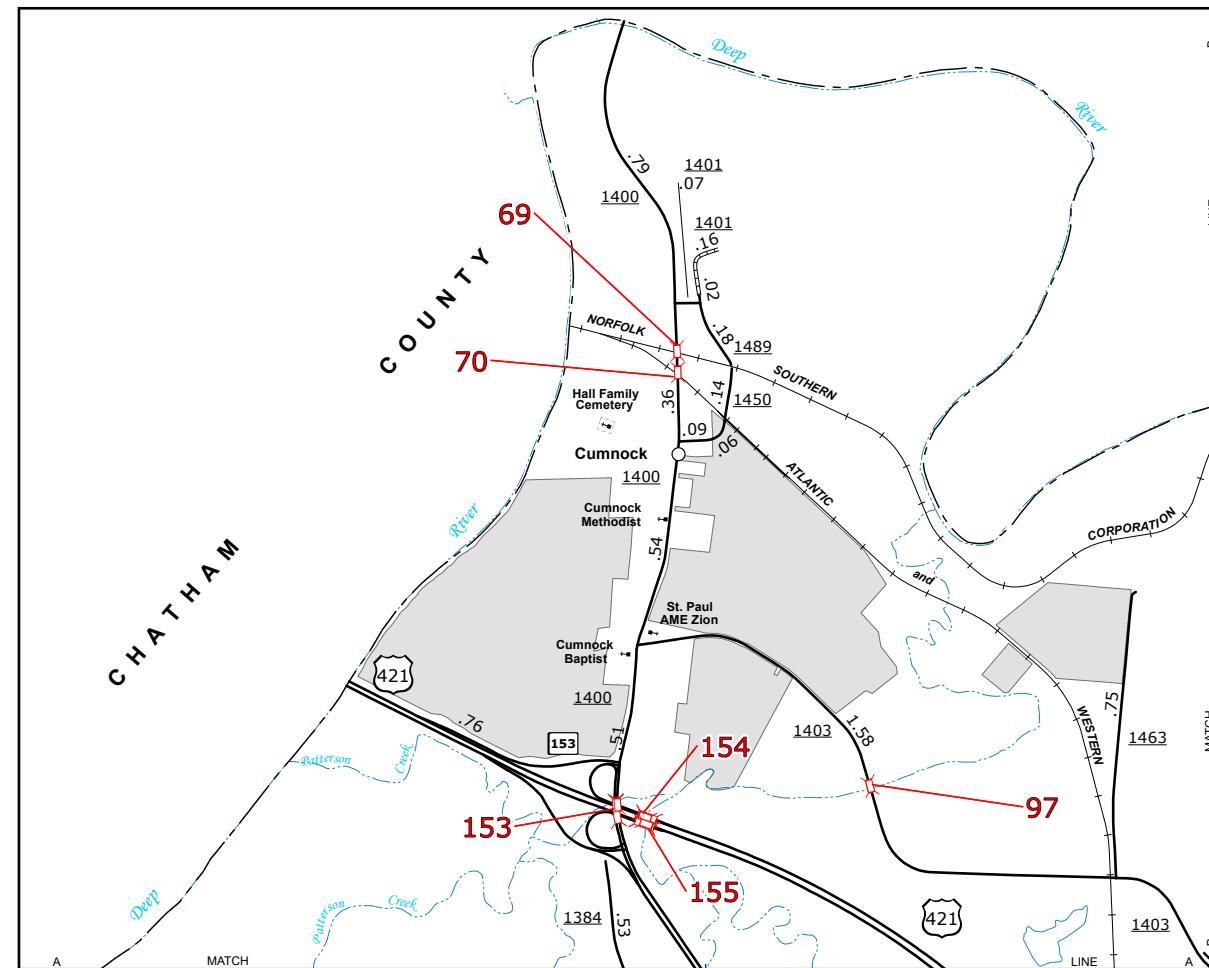
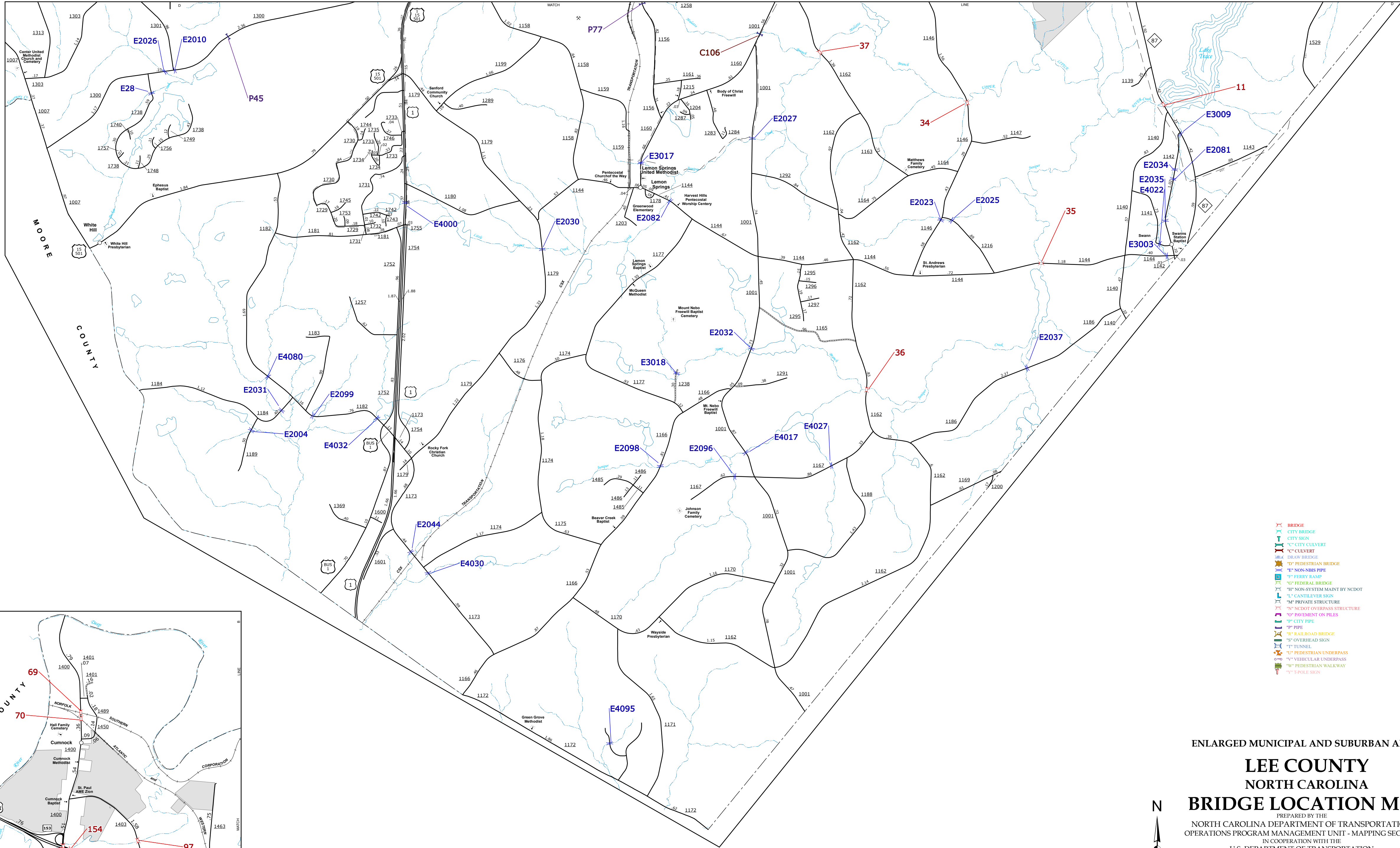


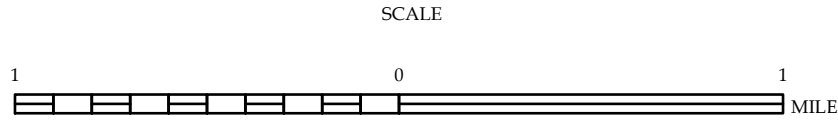
A
B
C
D
E
F



- BRIDGE
- CITY BRIDGE
- CITY SIGN
- CITY CULVERT
- CULVERT
- DRAW BRIDGE
- FEDERAL BRIDGE
- FERRY RAMP
- FEDERAL BRIDGE
- NON-SYSTEM MAINT BY NCDOT
- CANTILEVER SIGN
- PRIVATE STRUCTURE
- NON-SYSTEM MAINT BY NCDOT
- PAVEMENT ON PILES
- CITY PIPE
- PIPE
- RAILROAD BRIDGE
- OVERHEAD SIGN
- TUNNEL
- PEDESTRIAN UNDERPASS
- VEHICULAR UNDERPASS
- PEDESTRIAN WALKWAY
- POLE SIGN

ENLARGED MUNICIPAL AND SUBURBAN AREAS
LEE COUNTY
NORTH CAROLINA
BRIDGE LOCATION MAP

PREPARED BY THE
 NORTH CAROLINA DEPARTMENT OF TRANSPORTATION
 OPERATIONS PROGRAM MANAGEMENT UNIT - MAPPING SECTION
 IN COOPERATION WITH THE
 U.S. DEPARTMENT OF TRANSPORTATION
 FEDERAL HIGHWAY ADMINISTRATION



10,000 FOOT GRID BASED ON NORTH CAROLINA PLANE COORDINATE SYSTEM
 LAMBERT CONFORMAL CONIC PROJECTION

Lemon Springs and Vicinity

Cumnock and Vicinity

COPIES OF THIS MAP ARE AVAILABLE
 AT THE PUBLIC INFORMATION COST
 ADDRESS:
 N.C. DEPARTMENT OF TRANSPORTATION
 MSAU - MAPPING SECTION
 600 BERNIE LEE DRIVE
 RALEIGH, NC 27605
 TEL: (919) 872-2000
 FAX: (919) 872-2000
 WWW: www.ncdot.gov

The Mapping Section's goal is to provide the most accurate and current information possible. Map data is compiled
 from various sources and is subject to change. The information on this map is for informational purposes only and
 should not be used for legal or engineering purposes. The information on this map is for informational purposes only and
 should not be used for legal or engineering purposes. The information on this map is for informational purposes only and
 should not be used for legal or engineering purposes.