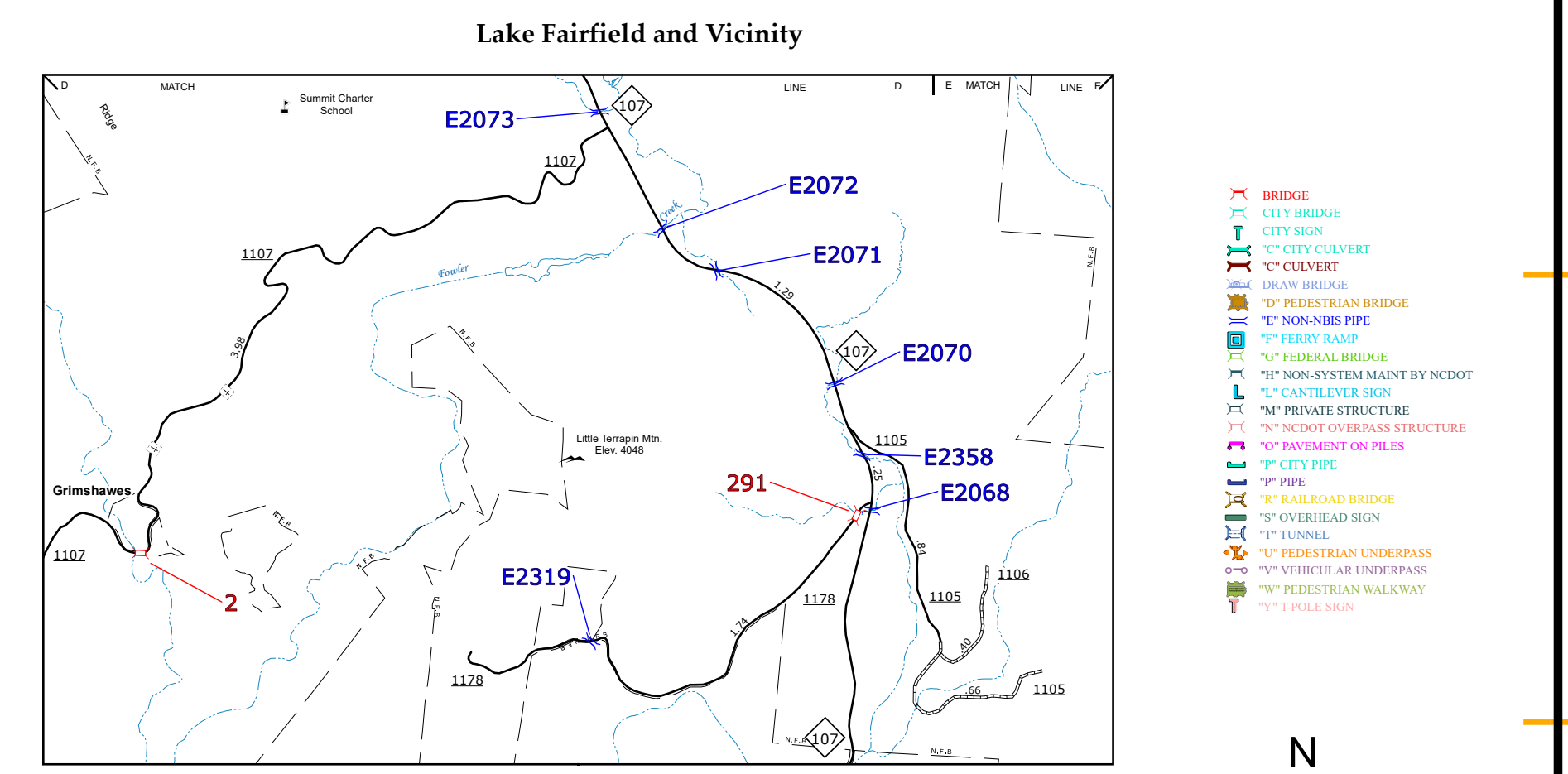
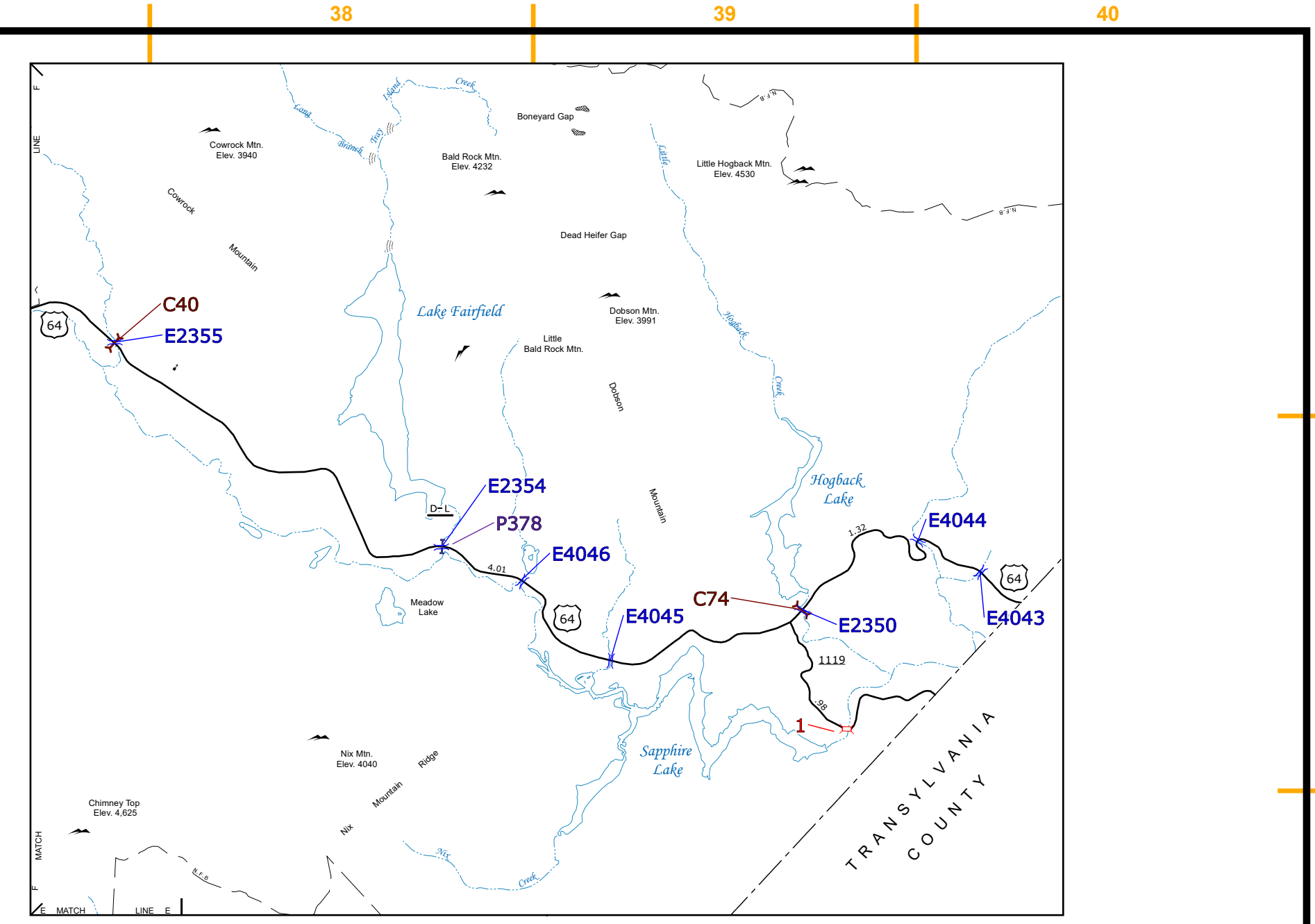
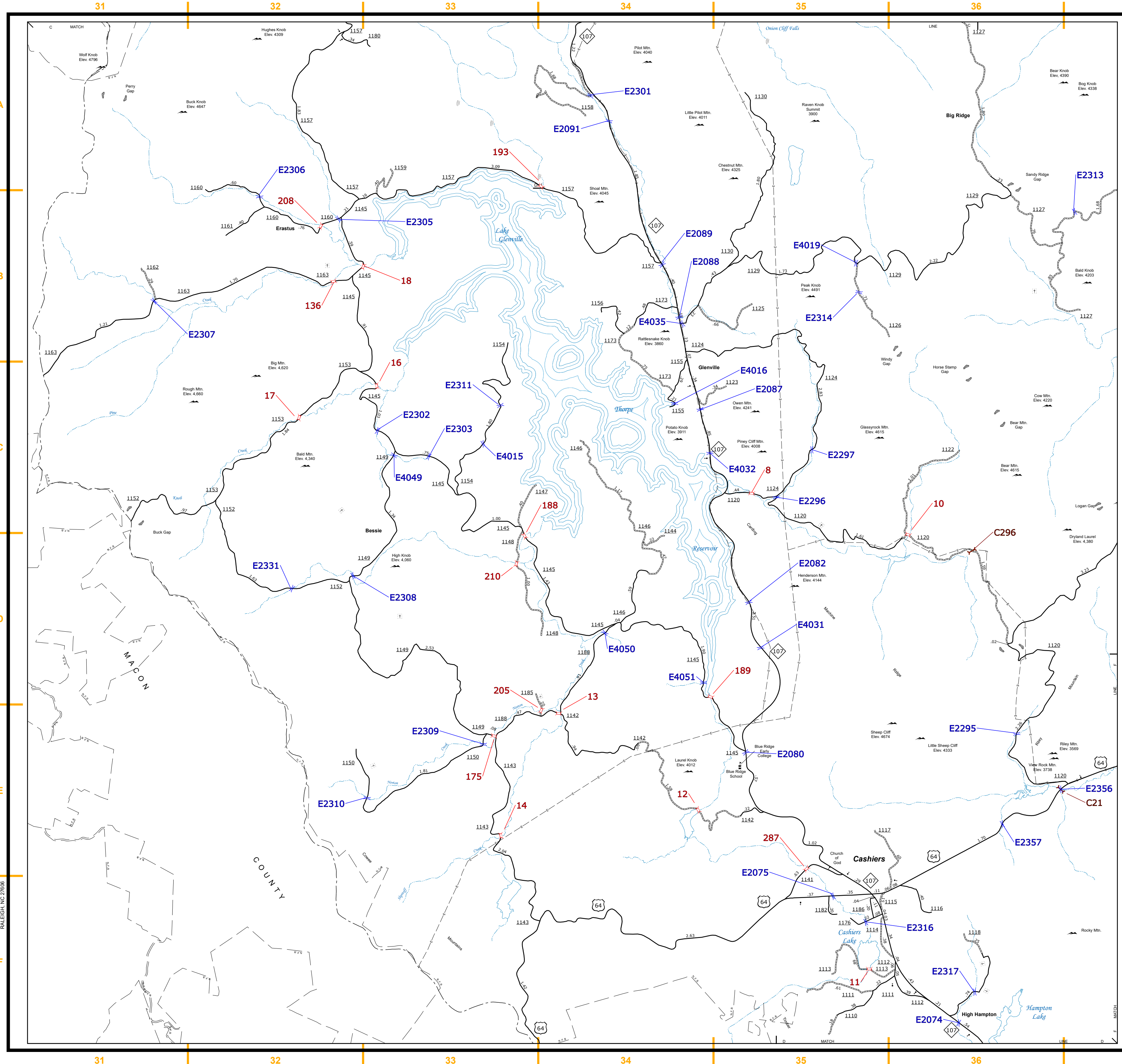


The Mapping Section's goal is to provide the most accurate and current information possible. Map data is compiled from various sources including aerial photography, ground surveys, and other data. The accuracy of the information is not guaranteed. The user assumes all responsibility for the accuracy of the information. For more information, please visit the website at [www.ncdot.gov/transportation/MSAU/MappingSection](http://www.ncdot.gov/transportation/MSAU/MappingSection) and click on Data Providers or contact us by phone at (919) 852-8480.

COPIES OF THIS MAP ARE AVAILABLE TO THE PUBLIC AT NOMINAL COST. ADDRESS: NORTH CAROLINA DEPARTMENT OF TRANSPORTATION, MS-AU - MAPPING SECTION, 600 BERNI, LENOIR, NC 28645



**ENLARGED MUNICIPAL AND SUBURBAN AREAS  
JACKSON COUNTY  
NORTH CAROLINA  
BRIDGE LOCATION MAP**

PREPARED BY THE  
NORTH CAROLINA DEPARTMENT OF TRANSPORTATION  
OPERATIONS PROGRAM MANAGEMENT UNIT - MAPPING SECTION  
IN COOPERATION WITH THE  
U.S. DEPARTMENT OF TRANSPORTATION  
FEDERAL HIGHWAY ADMINISTRATION

**Highlands**  
Pop. 926

SCALE  
0 1 MILES

10,000 FOOT GRID BASED ON NORTH CAROLINA PLANE COORDINATE SYSTEM  
LAMBERT CONFORMAL CONIC PROJECTION

SHEET 4 OF 4

- BRIDGE
- CITY SIGN
- CITY CULVERT
- CULVERT
- DRAW BRIDGE
- PEDESTRIAN BRIDGE
- NON-NMS PIPE
- FERRY RAMP
- FEDERAL BRIDGE
- NON-SYSTEM MAINT BY NCDOT
- CASTLE OVER SIGN
- PRIVATE STRUCTURE
- NCDOT OVERPASS STRUCTURE
- FIRMEMENT ON FILES
- CITY PIPE
- PIPE
- RAILROAD BRIDGE
- OVERHEAD SIGN
- TUNNEL
- PEDESTRIAN UNDERPASS
- VEHICULAR UNDERPASS
- PEDESTRIAN WALKWAY
- PEOPLE SIGN

