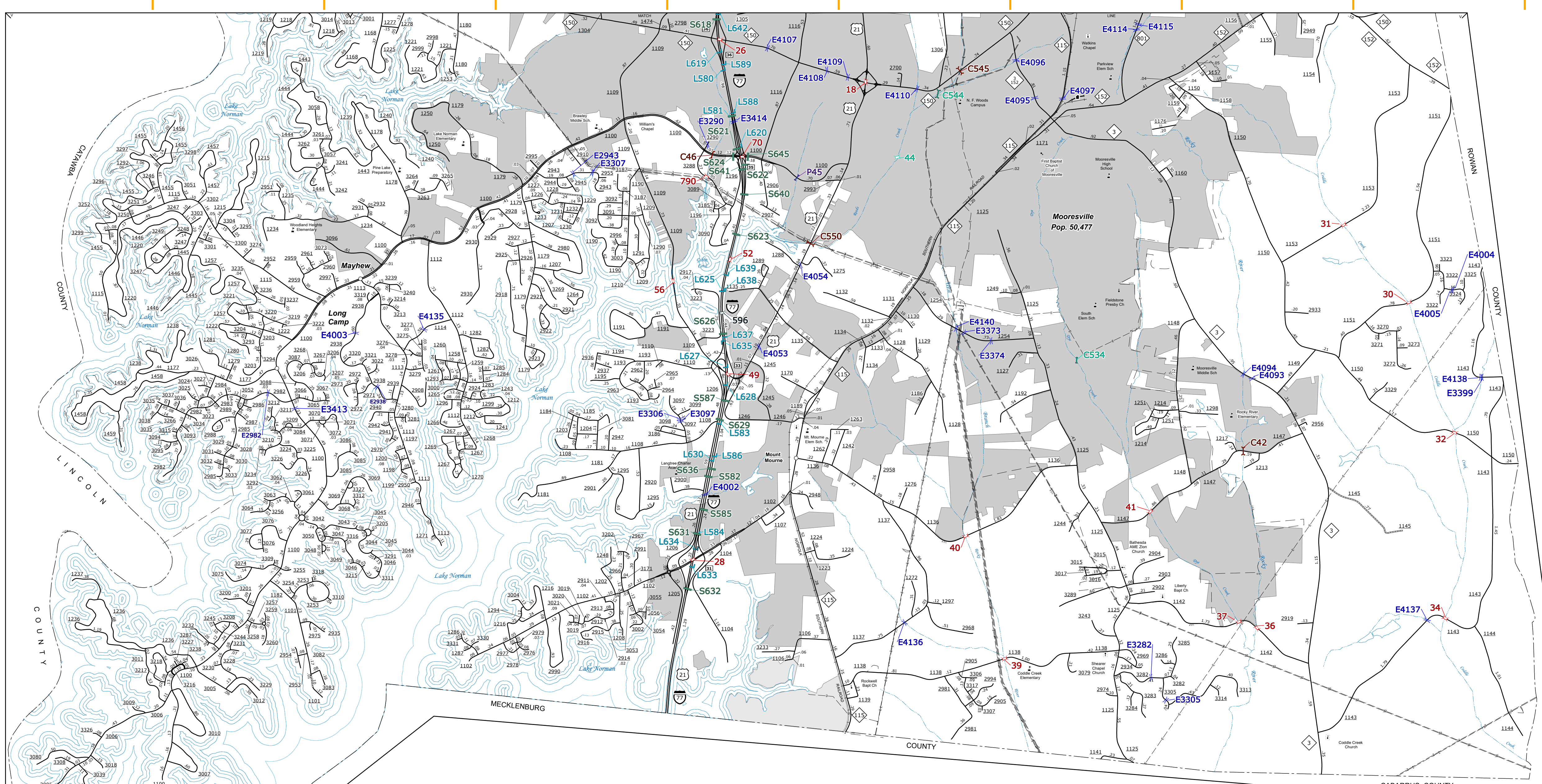


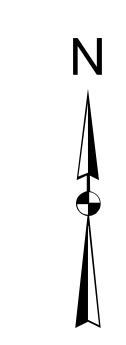
The Mapping Section's goal is to provide the most accurate and current information possible. Map data is compiled from various sources including aerial photography, ground surveys, and other data. As a result, there may be some discrepancies between the map and actual conditions. The information shown on this map was last updated in July 2022. For additional information, visit <http://www.ncdot.gov/Information/MapData/MapData.aspx> and click on Data Updates or contact us by phone at (919) 833-8480.

COPIES OF THIS MAP ARE AVAILABLE FOR PURCHASE AT A PUBLIC NOMINAL COST. ADDRESS: N.C. DEPARTMENT OF TRANSPORTATION, MSAU-MAPPING SECTION, 4800 BERRY RD., RALEIGH, NC 27689



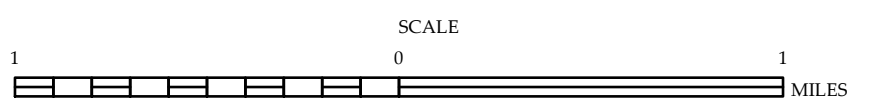
- BRIDGE
- CITY BRIDGE
- CITY SIGN
- CITY CULVERT
- CULVERT
- DRAW BRIDGE
- FP PEDESTRIAN BRIDGE
- FP NON-NBHS PIPE
- FERRY RAMP
- FP FEDERAL BRIDGE
- FP NON-SYSTEM MAINT BY NCDOT
- CANTILEVER SIGN
- FP PRIVATE STRUCTURE
- FP NCDOT OVERPASS STRUCTURE
- FP FURNISH ON FILE
- FP CITY PIPE
- FP PIPE
- FP RAILROAD BRIDGE
- FP OVERHEAD SIGN
- TUNNEL
- FP PEDESTRIAN UNDERPASS
- FP VEHICULAR UNDERPASS
- FP PEDESTRIAN WALKWAY
- FP TPOLE SIGN

Mooresville, Lake Norman and Vicinity



IREDELL COUNTY NORTH CAROLINA BRIDGE LOCATION MAP

PREPARED BY THE
NORTH CAROLINA DEPARTMENT OF TRANSPORTATION
OPERATIONS PROGRAM MANAGEMENT UNIT - MAPPING SECTION
IN COOPERATION WITH THE
U.S. DEPARTMENT OF TRANSPORTATION
FEDERAL HIGHWAY ADMINISTRATION



10,000 FOOT GRID BASED ON NORTH CAROLINA PLANE COORDINATE SYSTEM
LAMBERT CONFORMAL CONIC PROJECTION