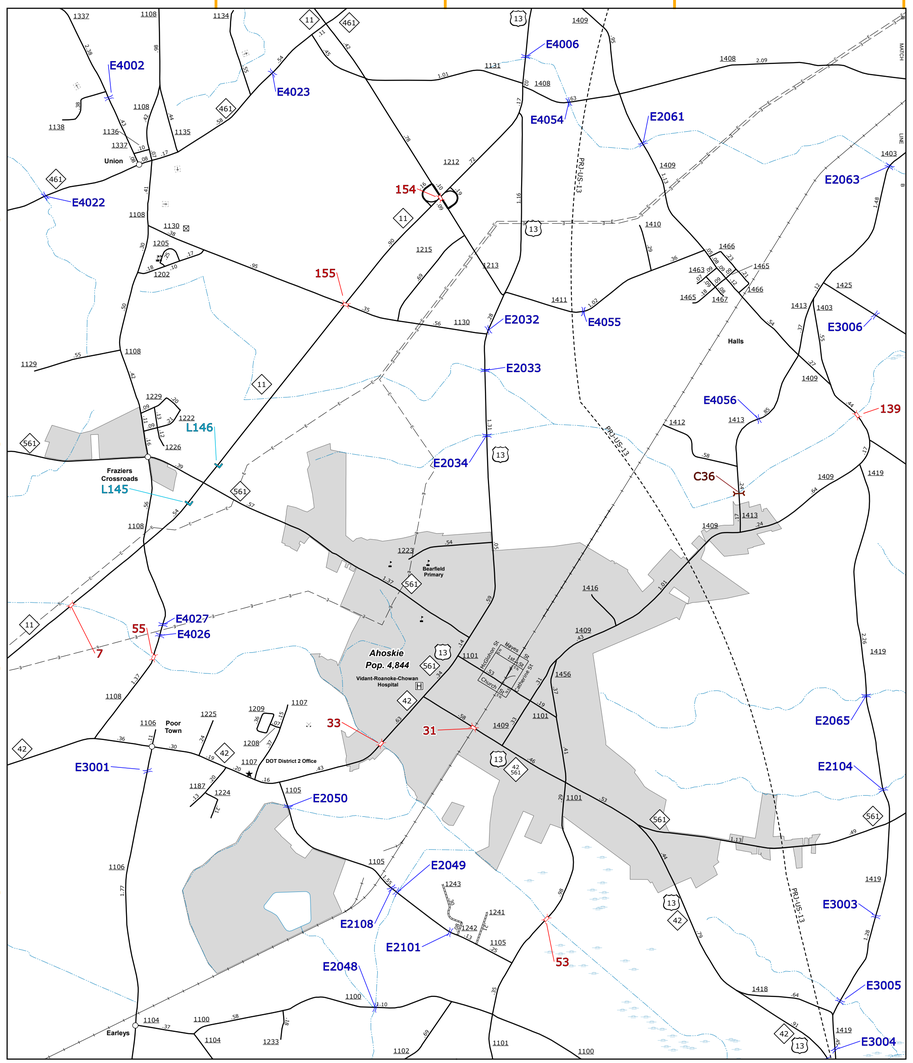

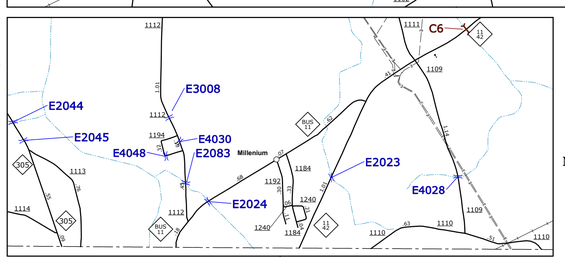

Milenium

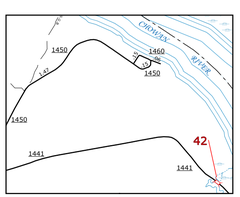

SR 1450 and Vicinty

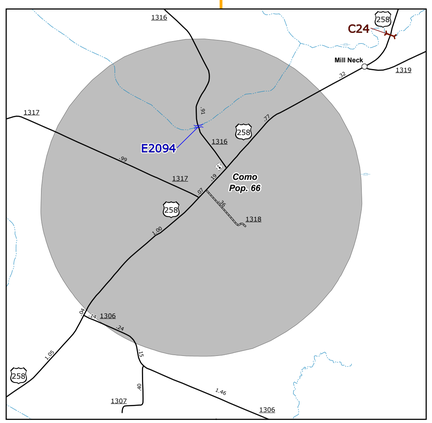

Como

Ahoskie

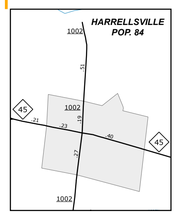

Harrellsville

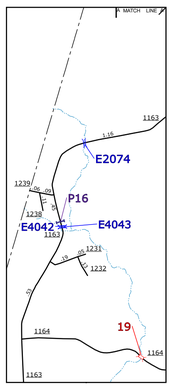

Southwest Murfreesboro

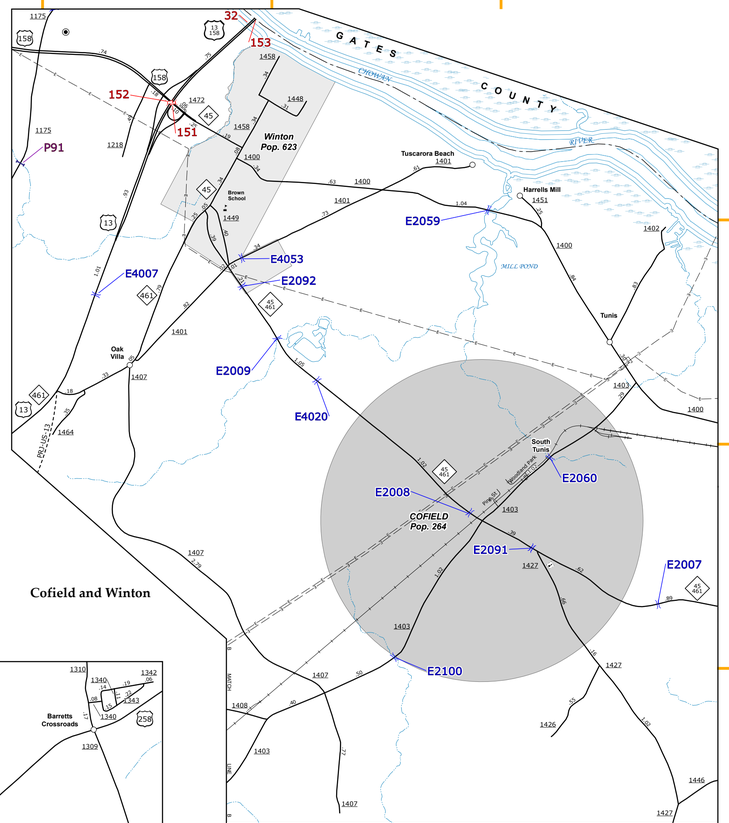

Cofield and Winton

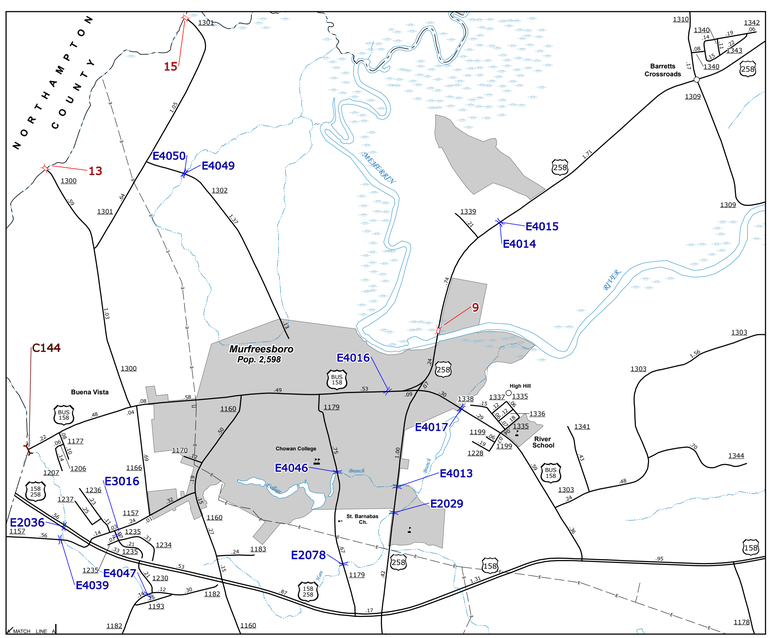

Murfreesboro

BRIDGE
CITY BRIDGE
CITY SIGN
"C" CITY CULVERT
"C" CULVERT
DRAW BRIDGE
"D" PEDESTRIAN BRIDGE
"E" NON-NBIS PIPE
"F" FERRY RAMP
"G" FEDERAL BRIDGE
"H" NON-SYSTEM MAINT BY NCDOT
"L" CASTILEVER SIGN
"M" PRIVATE STRUCTURE
"N" NCDOT OVERPASS STRUCTURE
"O" PAVEMENT ON PILES
"P" CITY PIPE
"P" PIPE
"R" RAILROAD BRIDGE
"S" OVERHEAD SIGN
"T" TUNNEL
"U" PEDESTRIAN UNDERPASS
"V" VEHICULAR UNDERPASS
"W" PEDESTRIAN WALKWAY
"Y" UPSIDE SIGN

N

ENLARGED MUNICIPAL AND SUBURBAN AREAS

HERTFORD COUNTY

NORTH CAROLINA

BRIDGE LOCATION MAP

PREPARED BY THE
NORTH CAROLINA DEPARTMENT OF TRANSPORTATION
OPERATIONS PROGRAM MANAGEMENT UNIT - MAPPING SECTION
IN COOPERATION WITH THE
U.S. DEPARTMENT OF TRANSPORTATION
FEDERAL HIGHWAY ADMINISTRATION

SCALE
1 0 1 MILES

10,000 FOOT GRID BASED ON NORTH CAROLINA PLANE COORDINATE SYSTEM
LAMBERT CONFORMAL CONIC PROJECTION

SHEET 2 OF 2

The MEAN's goal is to provide the most accurate and current information possible. Map data is compiled from numerous sources with varying dates of publication and map accuracy standards. As a result, the accuracy and currency of the data provided will vary. Map includes state-maintained roads and important non-jurisdictional roads.
The information shown on this map was last updated on June 2022. For additional information, visit http://www.ncdot.gov/travel/statemap/ and click on Data, Maps & Services, or call 919-814-4600.

COPIES OF THIS MAP ARE AVAILABLE TO THE PUBLIC AT NOMINAL COST.
ADDRESS:
N.C. DEPARTMENT OF TRANSPORTATION
MAPPING UNIT - MAP SALES
4809 BERRY RD
RALEIGH, NC 27606