

ROCKINGHAM COUNTY

COUNTY

A L A M A N C E

COPIES OF THIS MAP ARE AVAILABLE AT THE PUBLIC INFORMATION COST ADDRESS: N.C. DEPARTMENT OF TRANSPORTATION, 4809 BERRY LANE, RALEIGH, NC 27606

THE MAPPING SECTION'S GOALS IS TO PROVIDE THE MOST ACCURATE AND CURRENT INFORMATION POSSIBLE. MAP DATA IS COMPILED FROM AERIAL PHOTOGRAPHS, GROUND SURVEYS, AND OTHER SOURCES. THE MAPPING SECTION DOES NOT WARRANT THE ACCURACY OF THE DATA OR THE RESULTS OF THE MAPPING PROCESS. FOR ADDITIONAL INFORMATION, VISIT THE WEBSITE: <http://www.ncdot.gov/transportation/mapping>, AND CALL OR CONTACT US BY PHONE AT (919) 855-8480.

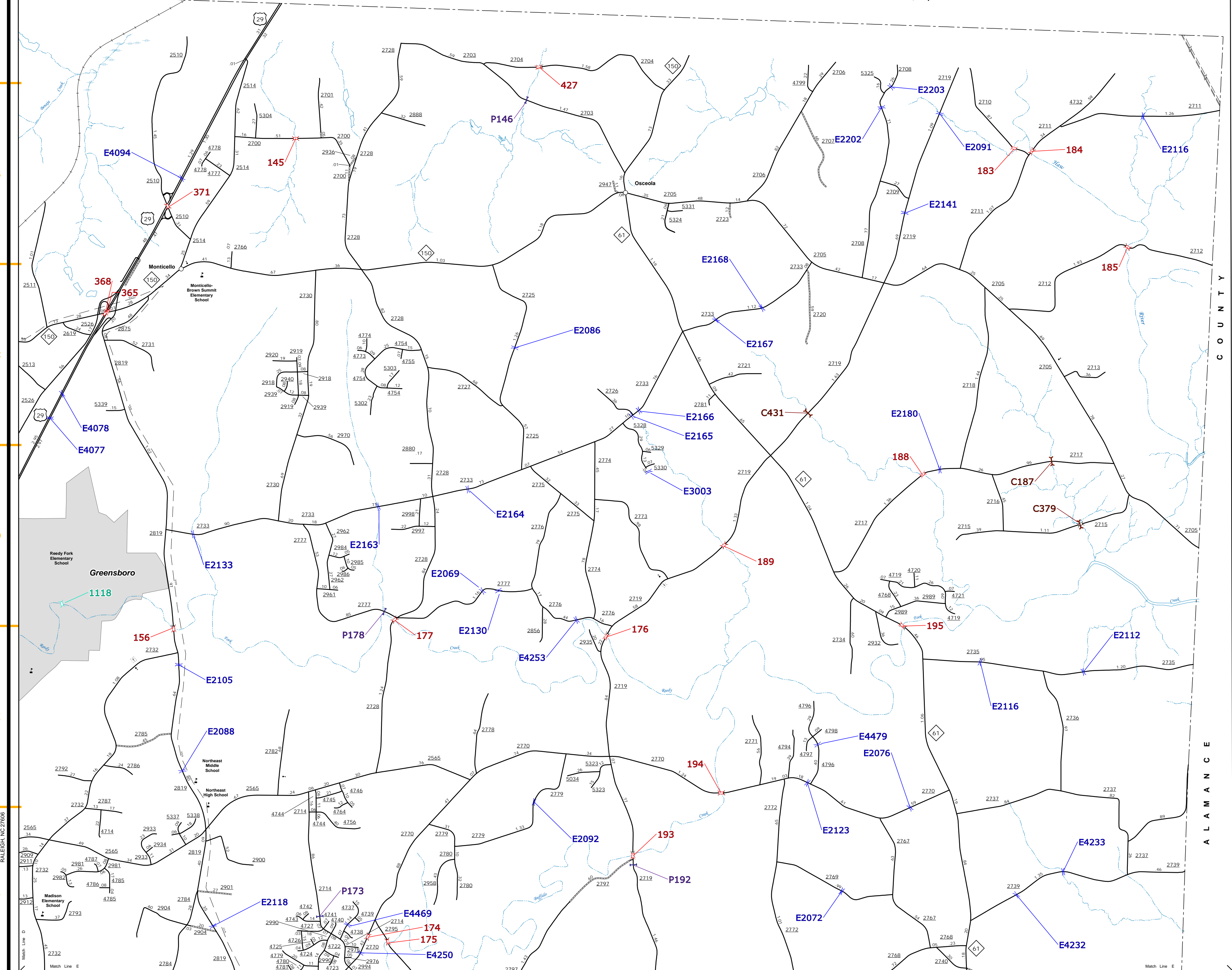
MAP DATE: 08/2020

SCALE: 1" = 1000'

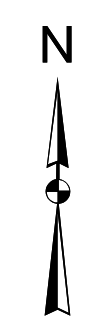
DATE: 08/2020

PROJECT: BRIDGE LOCATION MAP

SHEET 4 OF 10

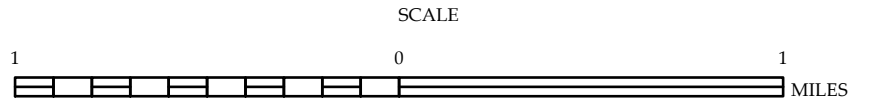


Monticello



ENLARGED MUNICIPAL AND SUBURBAN AREAS
GUILFORD COUNTY
NORTH CAROLINA
BRIDGE LOCATION MAP

PREPARED BY THE
NORTH CAROLINA DEPARTMENT OF TRANSPORTATION
OPERATIONS PROGRAM MANAGEMENT UNIT - MAPPING SECTION
IN COOPERATION WITH THE
U.S. DEPARTMENT OF TRANSPORTATION
FEDERAL HIGHWAY ADMINISTRATION



10,000 FOOT GRID BASED ON NORTH CAROLINA PLANE COORDINATE SYSTEM
LAMBERT CONFORMAL CONIC PROJECTION