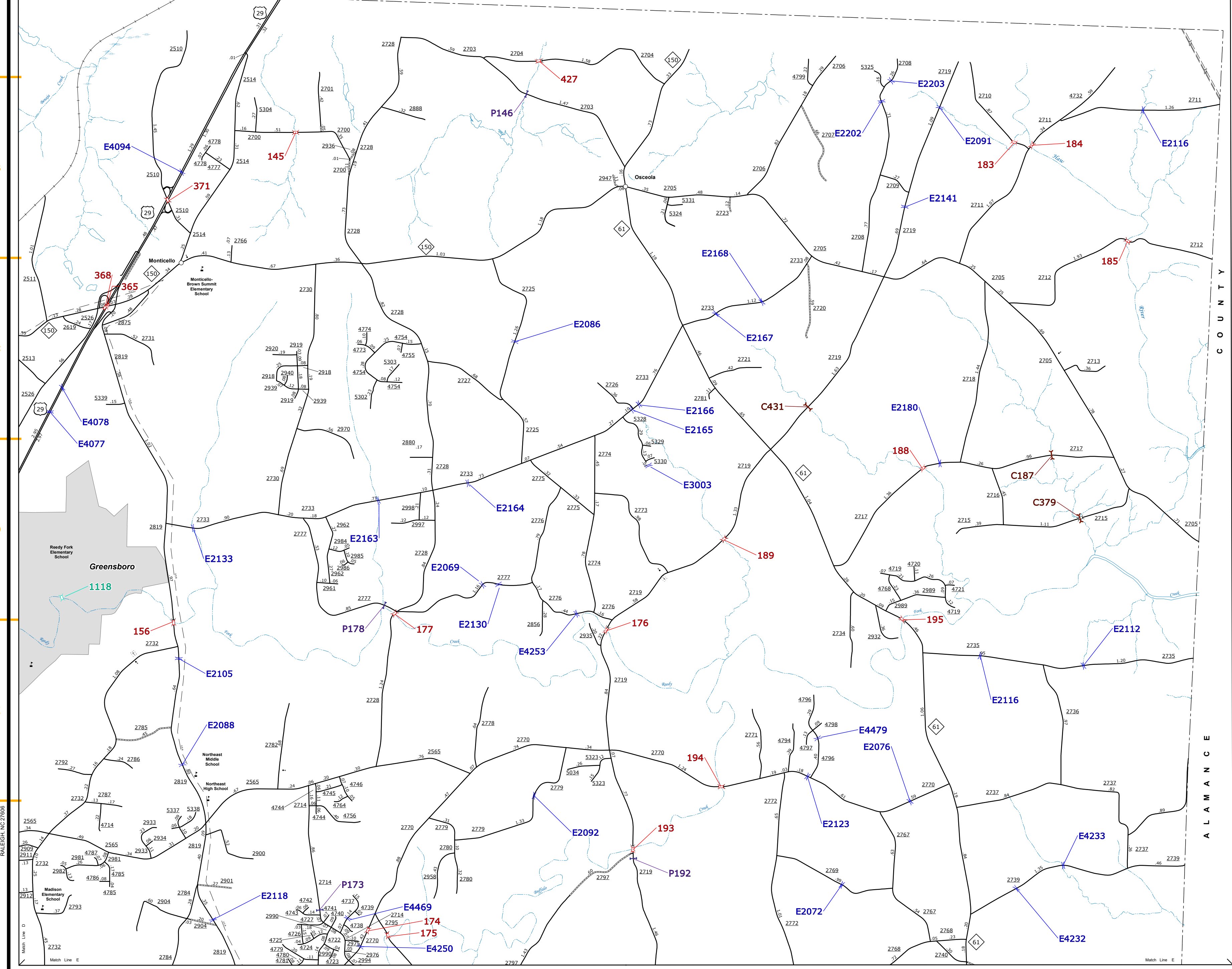


ROCKINGHAM COUNTY

COUNTY

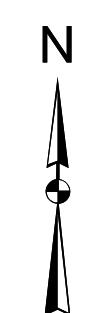
A L A M A N C E

COPIES OF THIS MAP ARE AVAILABLE AT THE PUBLIC INFORMATION CENTER, 600 BERNI LANE, MONTICELLO, NC 27043. FOR ADDITIONAL INFORMATION, VISIT <http://www.ncdot.gov/transportation/mau/mapping/section> OR CALL (919) 855-8480.



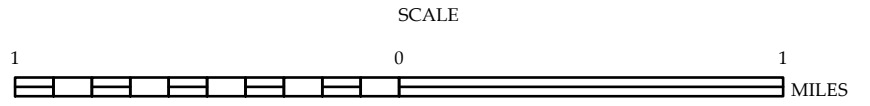
Monticello

Greensboro



ENLARGED MUNICIPAL AND SUBURBAN AREAS
GUILFORD COUNTY
NORTH CAROLINA
BRIDGE LOCATION MAP

PREPARED BY THE
NORTH CAROLINA DEPARTMENT OF TRANSPORTATION
OPERATIONS PROGRAM MANAGEMENT UNIT - MAPPING SECTION
IN COOPERATION WITH THE
U.S. DEPARTMENT OF TRANSPORTATION
FEDERAL HIGHWAY ADMINISTRATION



10,000 FOOT GRID BASED ON NORTH CAROLINA PLANE COORDINATE SYSTEM
LAMBERT CONFORMAL CONIC PROJECTION