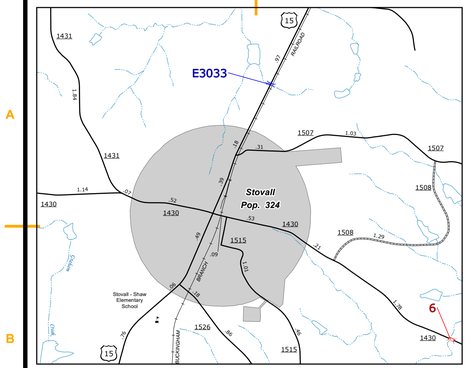

Stovall

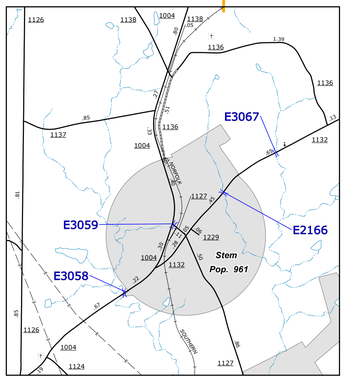

Stem

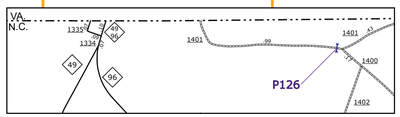

Virginlina

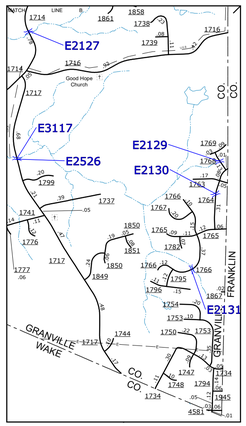

SE Corner

BRIDGE
CITY BRIDGE
CITY SIGN
"C" CITY CULVERT
"C" CULVERT
DRAW BRIDGE
"D" PEDESTRIAN BRIDGE
"E" NON-NBIS PIPE
"F" FERRY RAMP
"G" FEDERAL BRIDGE
"H" NON-SYSTEM MAINT BY NCDOT
"L" CANTILEVER SIGN
"M" PRIVATE STRUCTURE
"N" NCDOT OVERPASS STRUCTURE
"O" PAVEMENT ON PILES
"P" CITY PIPE
"P" PIPE
"R" RAILROAD BRIDGE
"S" OVERHEAD SIGN
"T" TUNNEL
"U" PEDESTRIAN UNDERPASS
"V" VEHICULAR UNDERPASS
"W" PEDESTRIAN WALKWAY
"Y" T-POLE SIGN

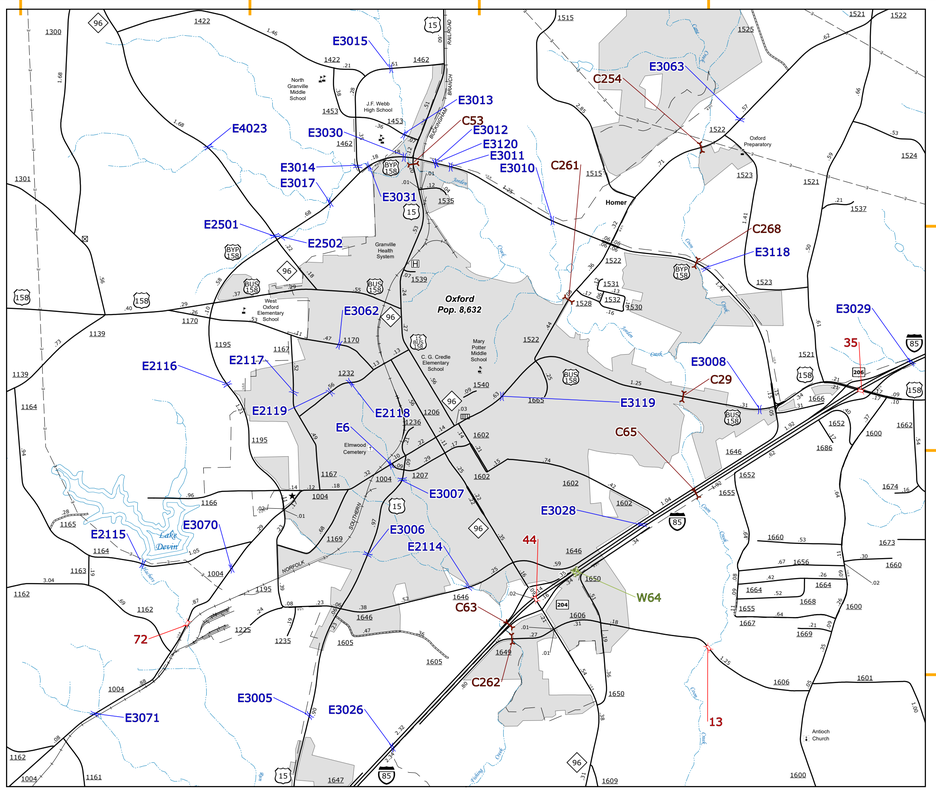

Oxford

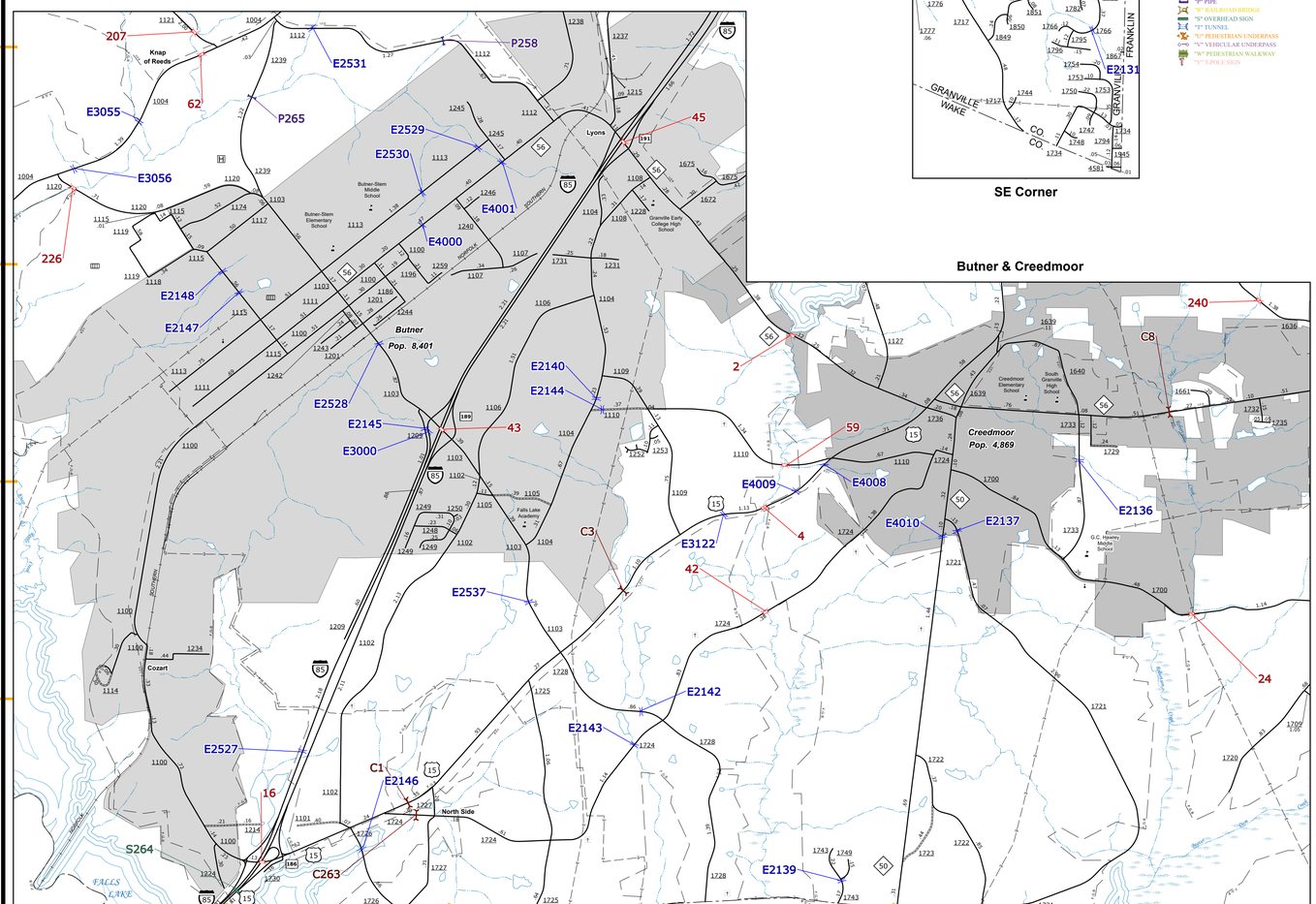

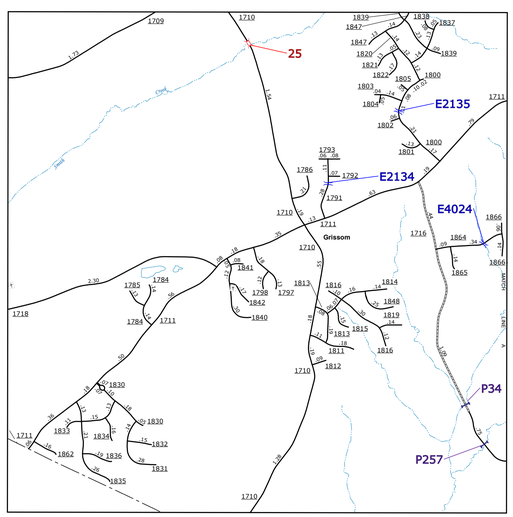

Grissom

N

ENLARGED MUNICIPAL AND SUBURBAN AREAS

GRANVILLE COUNTY

NORTH CAROLINA

BRIDGE LOCATION MAP

PREPARED BY THE
NORTH CAROLINA DEPARTMENT OF TRANSPORTATION
OPERATIONS PROGRAM MANAGEMENT UNIT - MAPPING SECTION
IN COOPERATION WITH THE
U.S. DEPARTMENT OF TRANSPORTATION
FEDERAL HIGHWAY ADMINISTRATION

SCALE

1 0 1 MILES

10,000 FOOT GRID BASED ON NORTH CAROLINA PLANE COORDINATE SYSTEM
LAMBERT CONFORMAL CONIC PROJECTION

SHEET 2 OF 2

This Mapping Section's goal is to provide the most accurate and current information possible. Map data is compiled from numerous sources with varying dates of publication and map accuracy standards. As a result, the accuracy, currency, and completeness of the data provided will vary. This map includes state-maintained roads and systems and rail lines.
The information shown on this map was last updated in July 2022. For additional information, visit http://www.dot.state.nc.us/transportation/statistics/gis/ or contact us by phone at (919) 835-8480.

COPIES OF THIS MAP ARE AVAILABLE TO THE PUBLIC AT NOMINAL COST.
ADDRESS:
N.C. DEPARTMENT OF TRANSPORTATION
MAPPING SECTION
4809 BERRY RD
RALEIGH, NC 27610