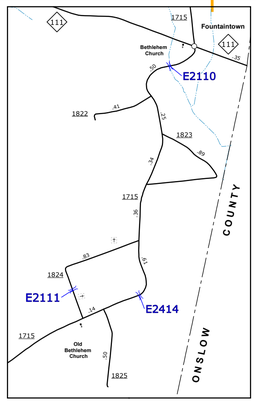

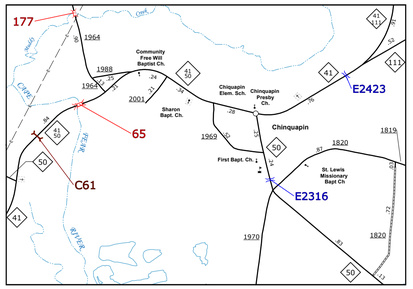

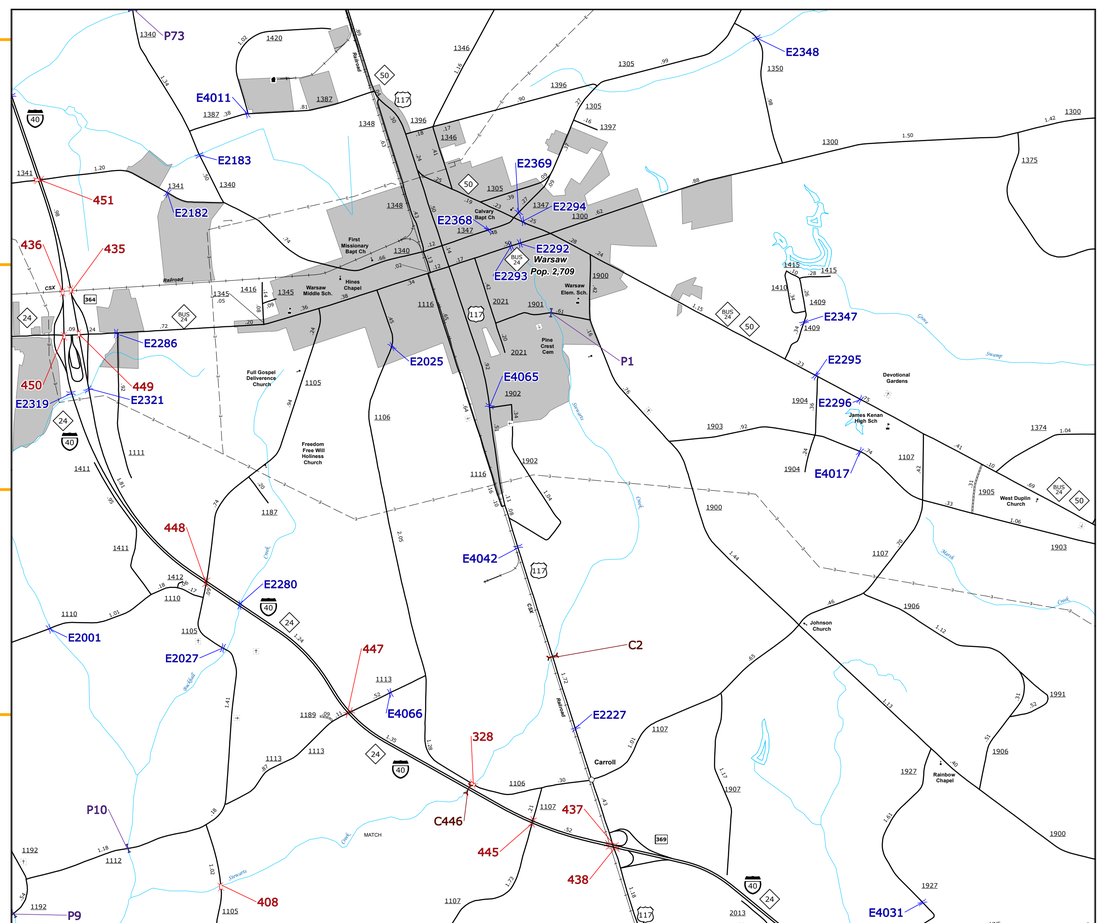

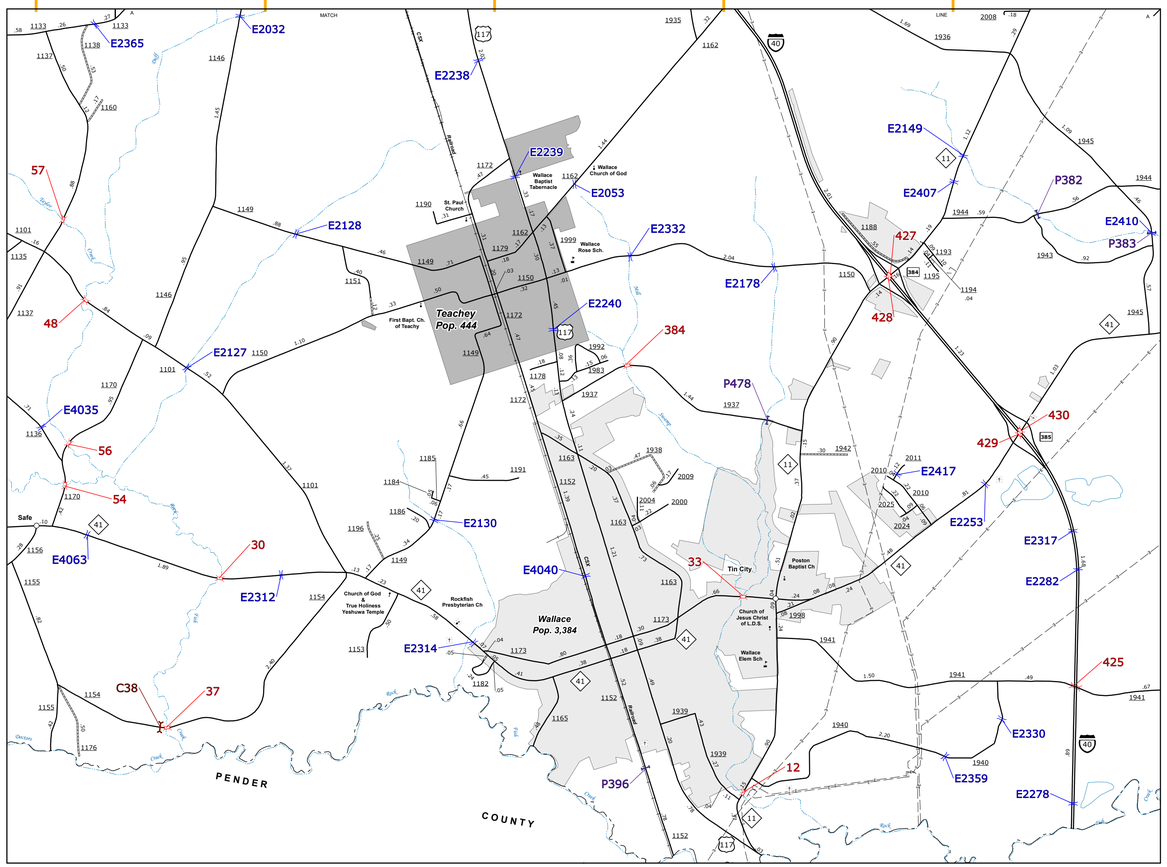

Wallace

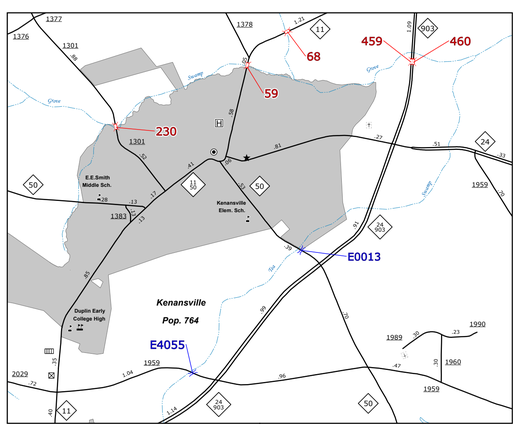

Kenansville

BRIDGE
CITY BRIDGE
CITY SIGN
"C" CITY CULVERT
"C" CULVERT
DRAW BRIDGE
"D" PEDESTRIAN BRIDGE
"E" NON-NBIS PIPE
"F" FERRY RAMP
"G" FEDERAL BRIDGE
"H" NON-SYSTEM MAINT BY NCDOT
"L" CANTILEVER SIGN
"M" PRIVATE STRUCTURE
"N" NCDOT OVERPASS STRUCTURE
"O" PAVEMENT ON PILES
"P" CITY PIPE
"P" PIPE
"R" RAILROAD BRIDGE
"S" OVERHEAD SIGN
"T" TUNNEL
"U" PEDESTRIAN UNDERPASS
"V" VEHICULAR UNDERPASS
"W" PEDESTRIAN WALKWAY
"Y" TOOLE SIGN

N

ENLARGED MUNICIPAL AND SUBURBAN AREAS

DUPLIN COUNTY

NORTH CAROLINA

BRIDGE LOCATION MAP

PREPARED BY THE
NORTH CAROLINA DEPARTMENT OF TRANSPORTATION
OPERATIONS PROGRAM MANAGEMENT UNIT - MAPPING SECTION
IN COOPERATION WITH THE
U.S. DEPARTMENT OF TRANSPORTATION
FEDERAL HIGHWAY ADMINISTRATION

SCALE
1 0 1 MILES

10,000 FOOT GRID BASED ON NORTH CAROLINA PLANE COORDINATE SYSTEM
LAMBERT CONFORMAL CONIC PROJECTION

SHEET 2 OF 3

This MBUA's goal is to provide the most accurate and current information possible. Map data is compiled from numerous sources with varying dates of publication and map accuracy standards. As a result, the accuracy, currency and completeness of the data provided will vary. Map includes state-maintained roads and non-jurisdictional roads.
The information known on this map was last updated on September 2022. For additional information, visit the NCDOT Mapping Unit website at http://www.ncdot.gov/travel/statemap/ or call 919-814-4706.

COPIES OF THIS MAP ARE AVAILABLE TO THE PUBLIC AT NOMINAL COST.
ADDRESS:
N.C. DEPARTMENT OF TRANSPORTATION
MAPPING UNIT, RD. 1
4809 BERRY RD.
RALEIGH, N.C. 27610

DIVISION 3 DISTRICT 2 DUPLIN COUNTY NORTH CAROLINA 061