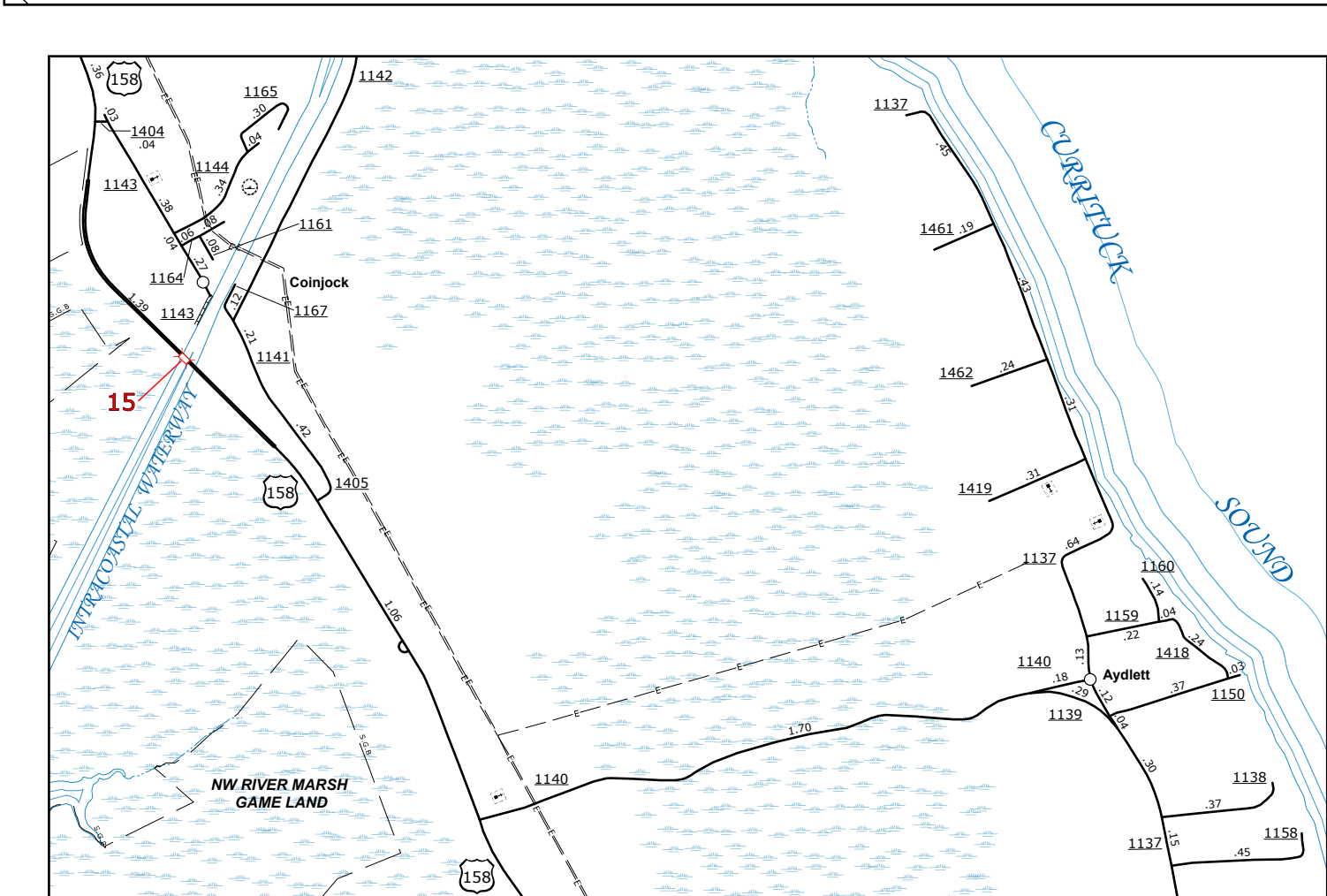


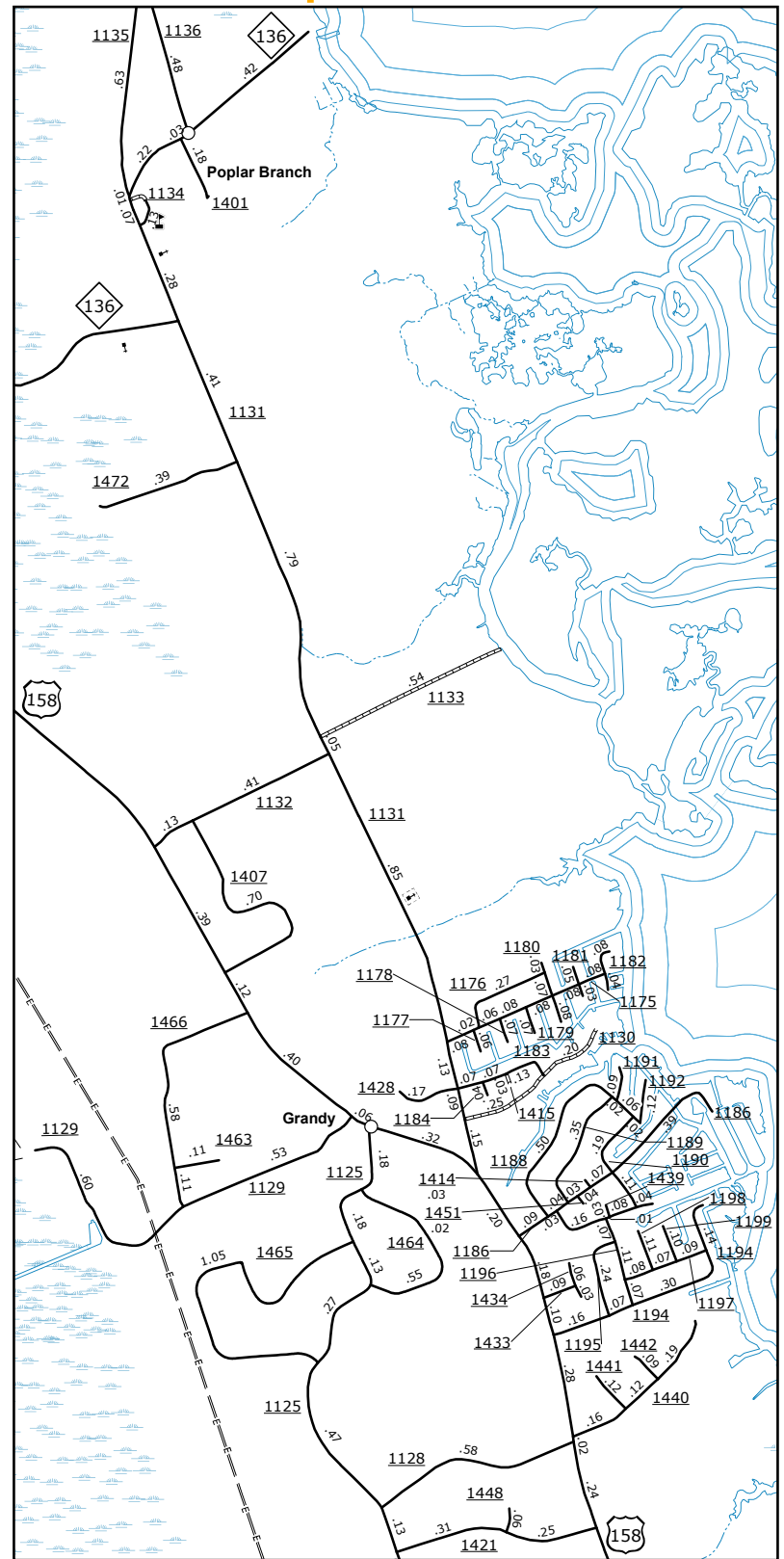
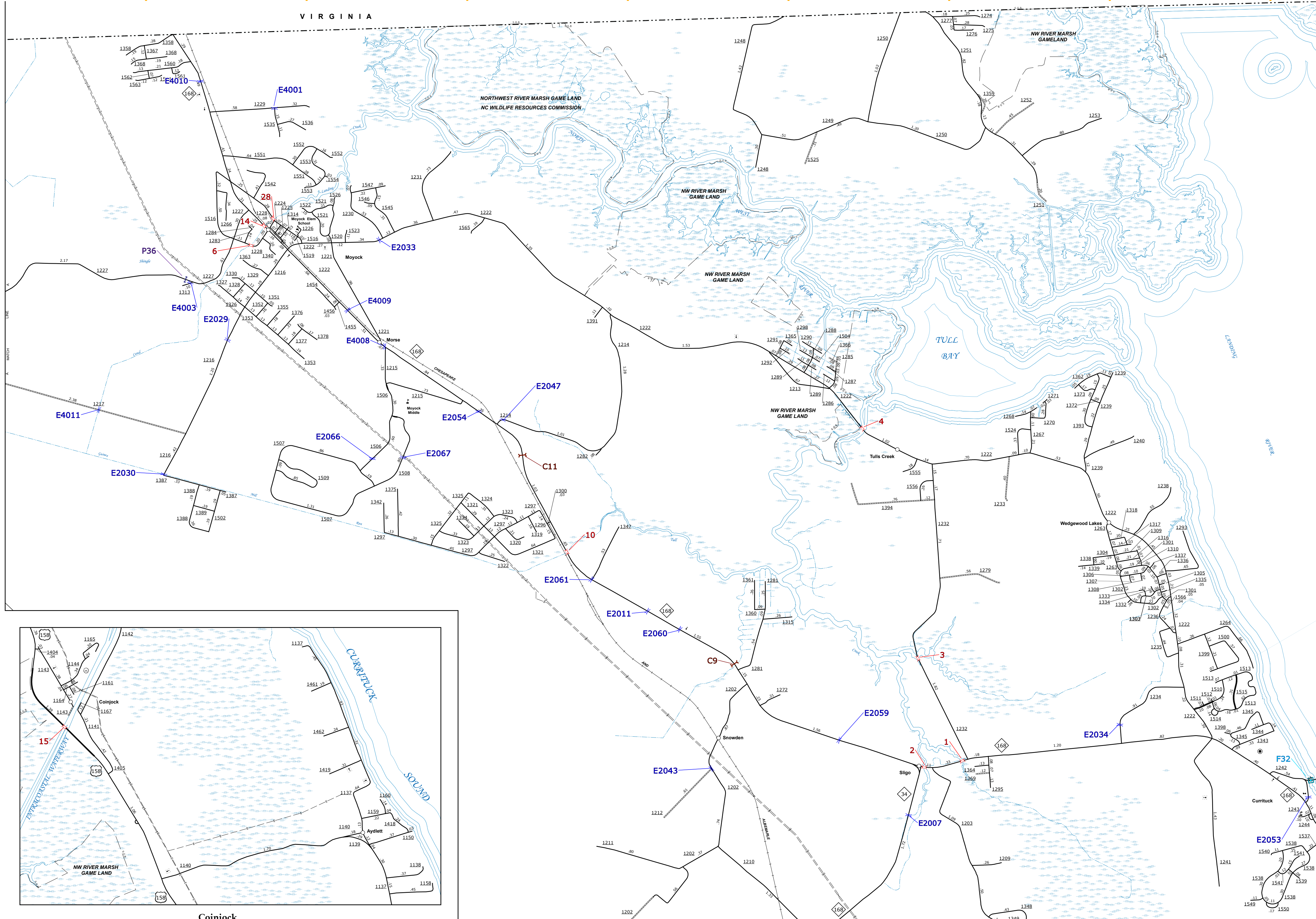
The Mapping Section's goal is to provide the most accurate and current information possible. Map data is compiled from various sources and is subject to change without notice. The accuracy and completeness of the data provided will vary. This map includes state-maintained roads and important non-system roads.

The information shown on this map was last updated in June 2022. For additional information, visit <https://www.ncdot.gov/transportation/mapping/> and click on Data Products or contact us by phone at (919) 855-6400.

COPIES OF THIS MAP ARE AVAILABLE
FOR THE PUBLIC AT NO CHARGE.
N.C. DEPARTMENT OF TRANSPORTATION
SRM - MAPPING SECTION
4809 BERT RD
RALEIGH, NC 27606



Coinjock



Grandy

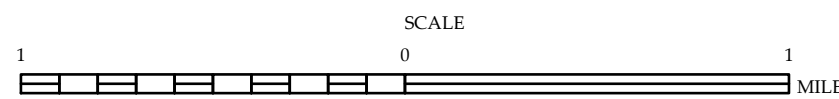
- BRIDGE
- CITY BRIDGE
- CITY SKIN
- CITY CULVERT
- CITY CULVERT
- DRAW BRIDGE
- PEDESTRIAN BRIDGE
- NON-NHS PIPE
- FERRY DAM
- FEDERAL BRIDGE
- NON-SYSTEM MAINT BY NCDOT
- CANTILEVER SKIN
- PRIVATE STRUCTURE
- NC DOT OVERPASS STRUCTURE
- PAVEMENT ON PILES
- CITY PIPE
- PIPE
- RAILROAD BRIDGE
- OVERHEAD SKIN
- TUNNEL
- PEDESTRIAN UNDERPASS
- VEHICULAR UNDERPASS
- PEDESTRIAN WALKWAY
- TRIPLE SKIN

Tulls Creek



ENLARGED MUNICIPAL AND SUBURBAN AREAS CURRITUCK COUNTY NORTH CAROLINA BRIDGE LOCATION MAP

PREPARED BY THE
NORTH CAROLINA DEPARTMENT OF TRANSPORTATION
OPERATIONS PROGRAM MANAGEMENT UNIT - MAPPING SECTION
IN COOPERATION WITH THE
U.S. DEPARTMENT OF TRANSPORTATION
FEDERAL HIGHWAY ADMINISTRATION



10,000 FOOT GRID BASED ON NORTH CAROLINA PLANE COORDINATE SYSTEM
LAMBERT CONFORMAL CONIC PROJECTION