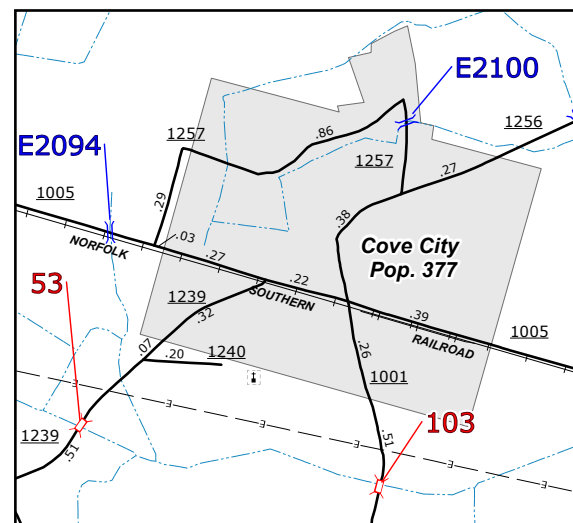
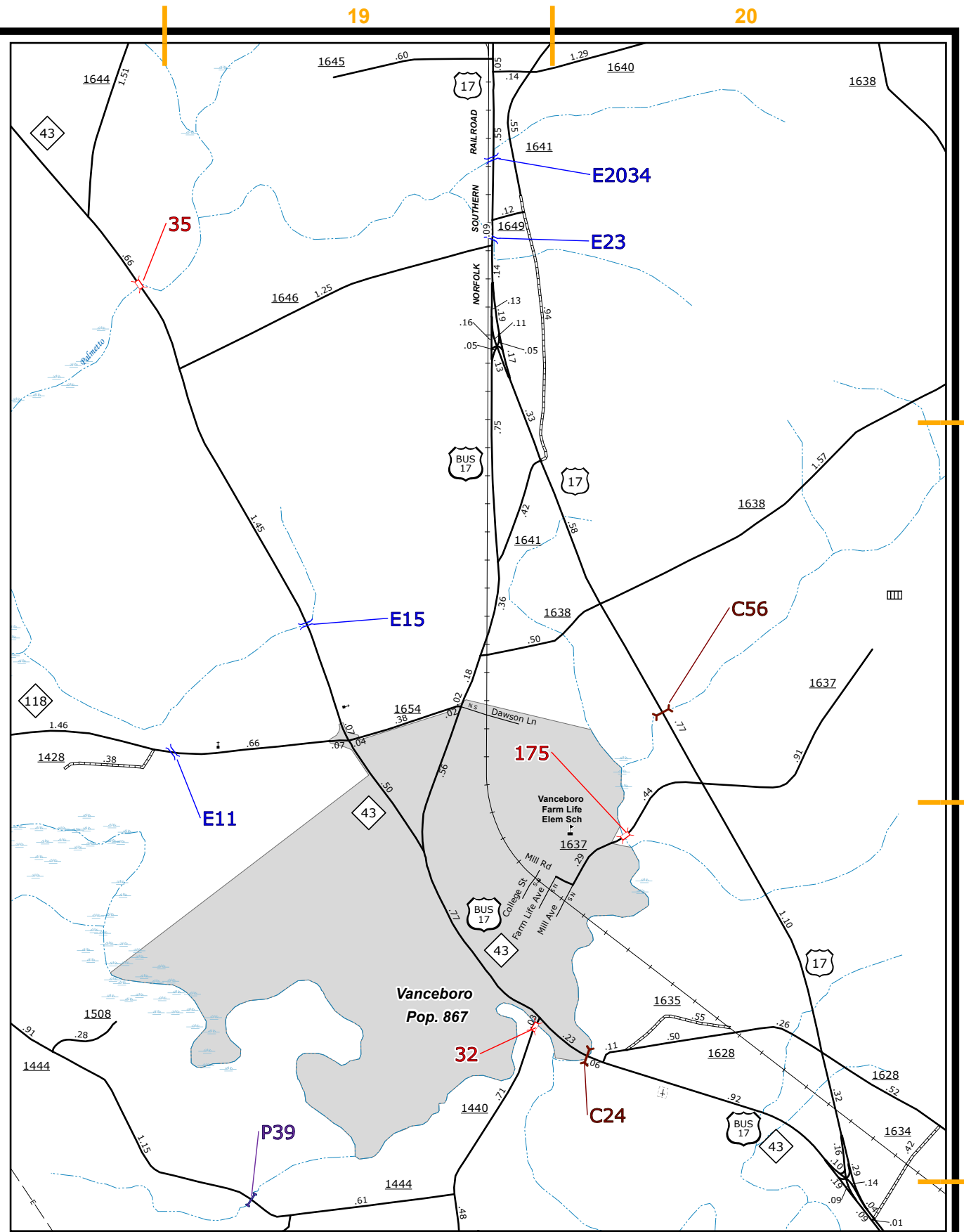
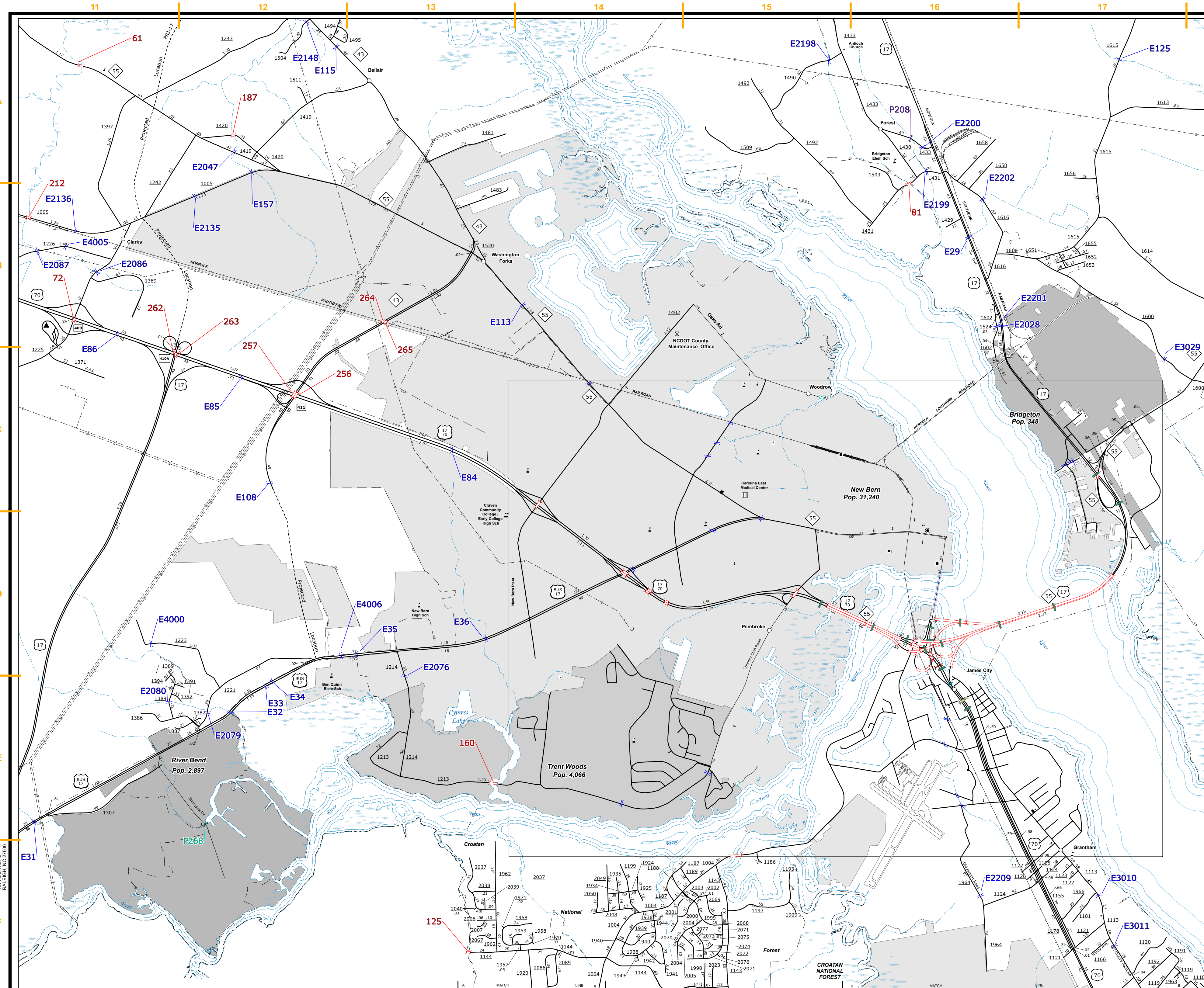


The Mapping Section's goal is to provide the most accurate and current information possible. Map data is compiled from numerous sources and is subject to change. The information is provided for informational purposes only. The information is not intended to be used for any purpose other than that for which it was intended. The information is not intended to be used for any purpose other than that for which it was intended. The information is not intended to be used for any purpose other than that for which it was intended.

COPIES OF THIS MAP ARE AVAILABLE
FOR PURCHASE AT A PUBLIC NOMINAL COST
ADDRESS: N.C. DEPARTMENT OF TRANSPORTATION
4809 BERNI RD
RALEIGH, NC 27606



Vanceboro

Cove City

Brice's Creek Road

New Bern

ENLARGED MUNICIPAL AND SUBURBAN AREAS

CRAVEN COUNTY

NORTH CAROLINA

BRIDGE LOCATION MAP

PREPARED BY THE
NORTH CAROLINA DEPARTMENT OF TRANSPORTATION
OPERATIONS PROGRAM MANAGEMENT UNIT - MAPPING SECTION
IN COOPERATION WITH THE
U.S. DEPARTMENT OF TRANSPORTATION
FEDERAL HIGHWAY ADMINISTRATION

SCALE
1 0 1
MILES

10,000 FOOT GRID BASED ON NORTH CAROLINA PLANE COORDINATE SYSTEM
LAMBERT CONFORMAL CONIC PROJECTION

SHEET 2 OF 4

DIVISION 2 DISTRICT 2 CRAVEN COUNTY NORTH CAROLINA 049

- BRIDGE
- CITY SIGN
- CITY CULVERT
- CULVERT
- DRAW BRIDGE
- PEDESTRIAN BRIDGE
- NON-NBIS PIPE
- FERRY RAMP
- FEDERAL BRIDGE
- NC DOT MAINT BY NCDOT
- CANTILEVER SIGN
- PRIVATE STRUCTURE
- NC DOT OVERPASS STRUCTURE
- PAVEMENT ON PILES
- CITY PIPE
- PIPE
- RAILROAD BRIDGE
- OVERHEAD SIGN
- TUNNEL
- PEDESTRIAN UNDERPASS
- VEHICULAR UNDERPASS
- PEDESTRIAN WALKWAY
- POLE SIGN