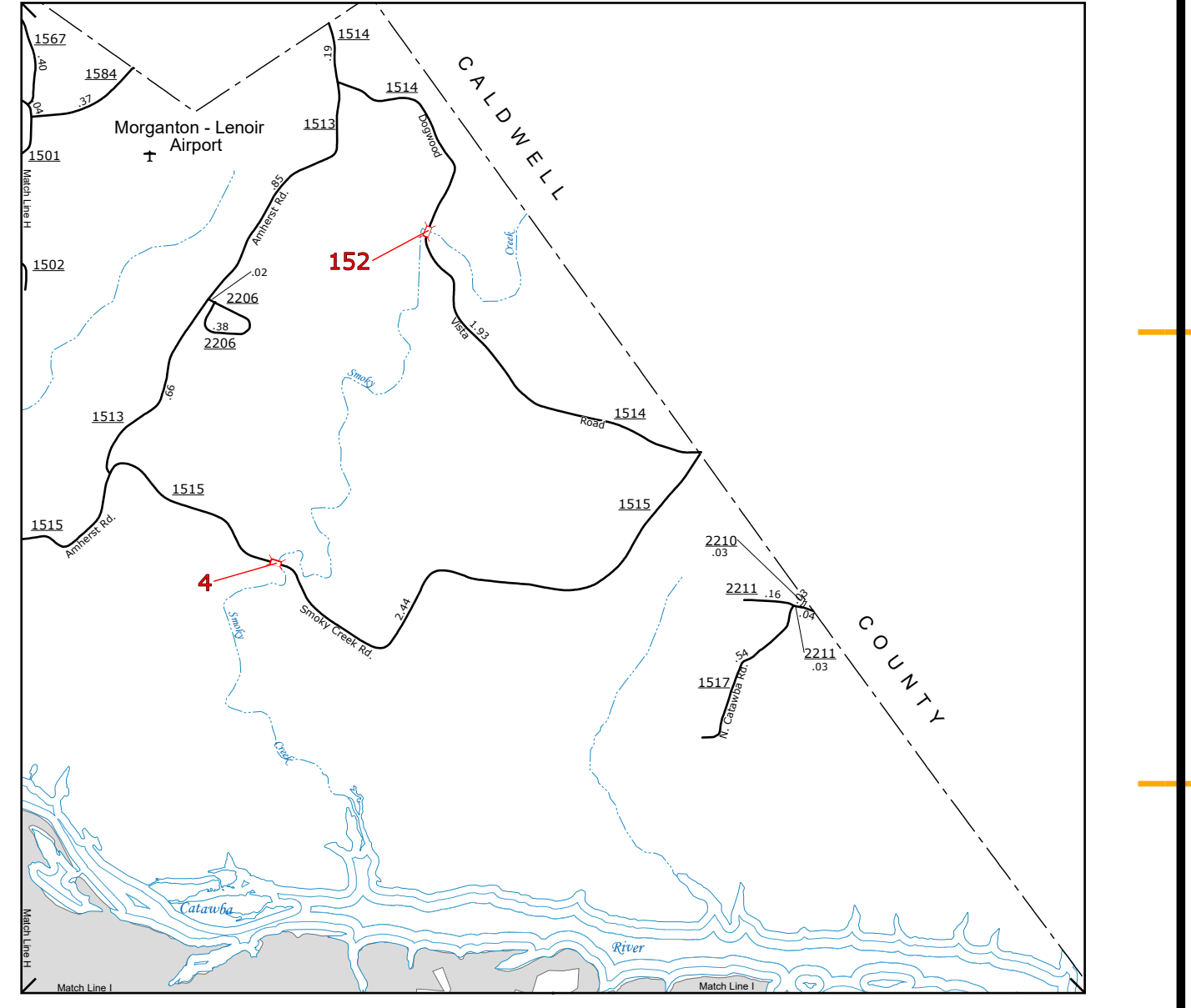
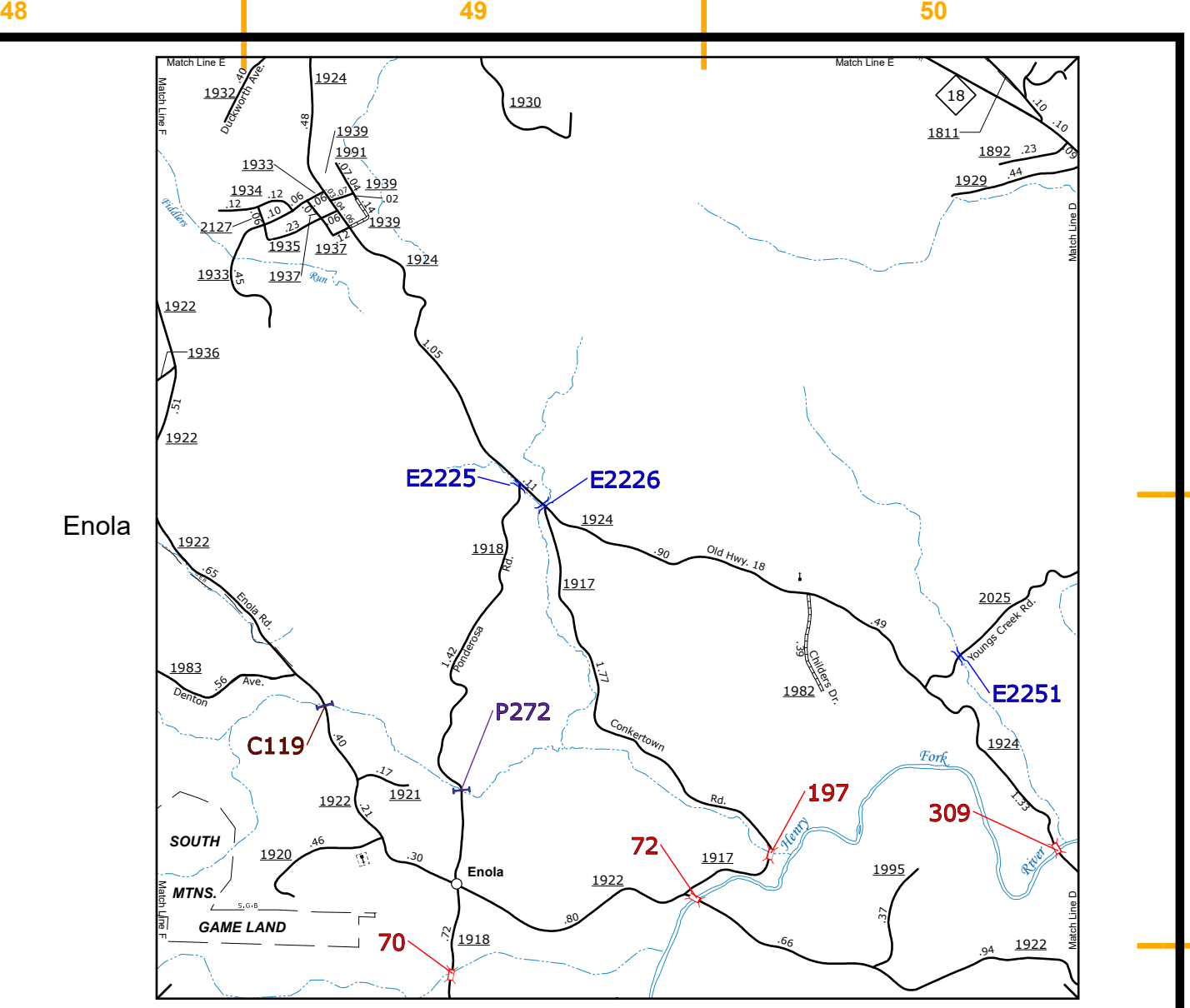
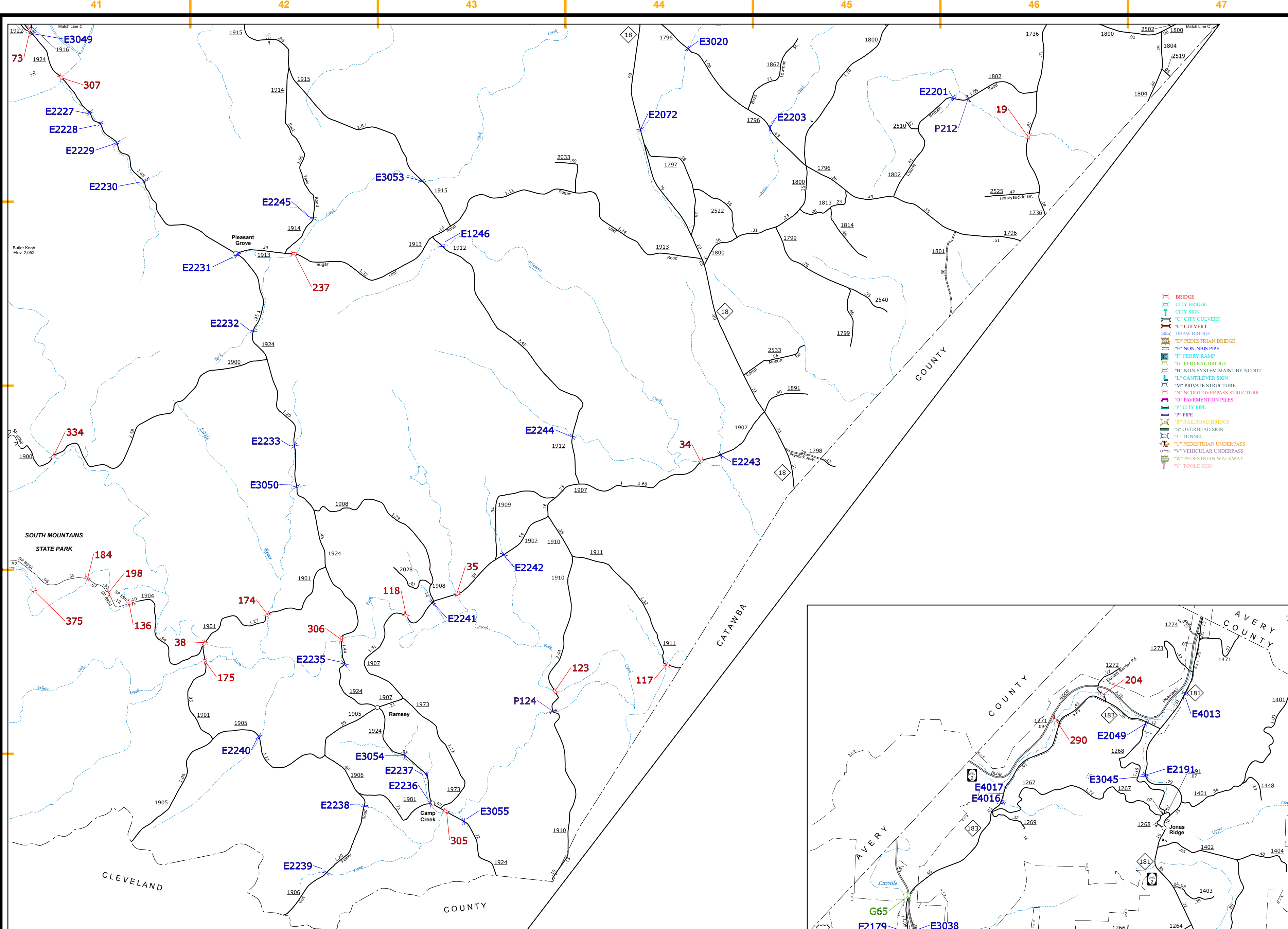


The Mapping Section's goal is to provide the most accurate and current information possible. Map data is compiled from various sources, including aerial photography, ground surveys, and GIS data. The information is not intended for navigation and is not a substitute for a GPS device. Please contact the Mapping Section at (704) 855-8480 for more information. <http://www.ncdot.gov/transportation/mapping>

COPIES OF THIS MAP ARE AVAILABLE AT A PUBLIC INFORMATION COST. ADDRESS: N.C. DEPARTMENT OF TRANSPORTATION, MSAU-MAPPING SECTION, 4601 BERRY RD., CARRINGTON, NC 27825



Morganton-Lenoir Airport
ENLARGED MUNICIPAL AND SUBURBAN AREAS
**BURKE COUNTY
NORTH CAROLINA
BRIDGE LOCATION MAP**
PREPARED BY THE
NORTH CAROLINA DEPARTMENT OF TRANSPORTATION
OPERATIONS PROGRAM MANAGEMENT UNIT - MAPPING SECTION
IN COOPERATION WITH THE
U.S. DEPARTMENT OF TRANSPORTATION
FEDERAL HIGHWAY ADMINISTRATION
SCALE
1 0 1
MILES
10,000 FOOT GRID BASED ON NORTH CAROLINA PLANE COORDINATE SYSTEM
LAMBERT CONFORMAL CONIC PROJECTION

