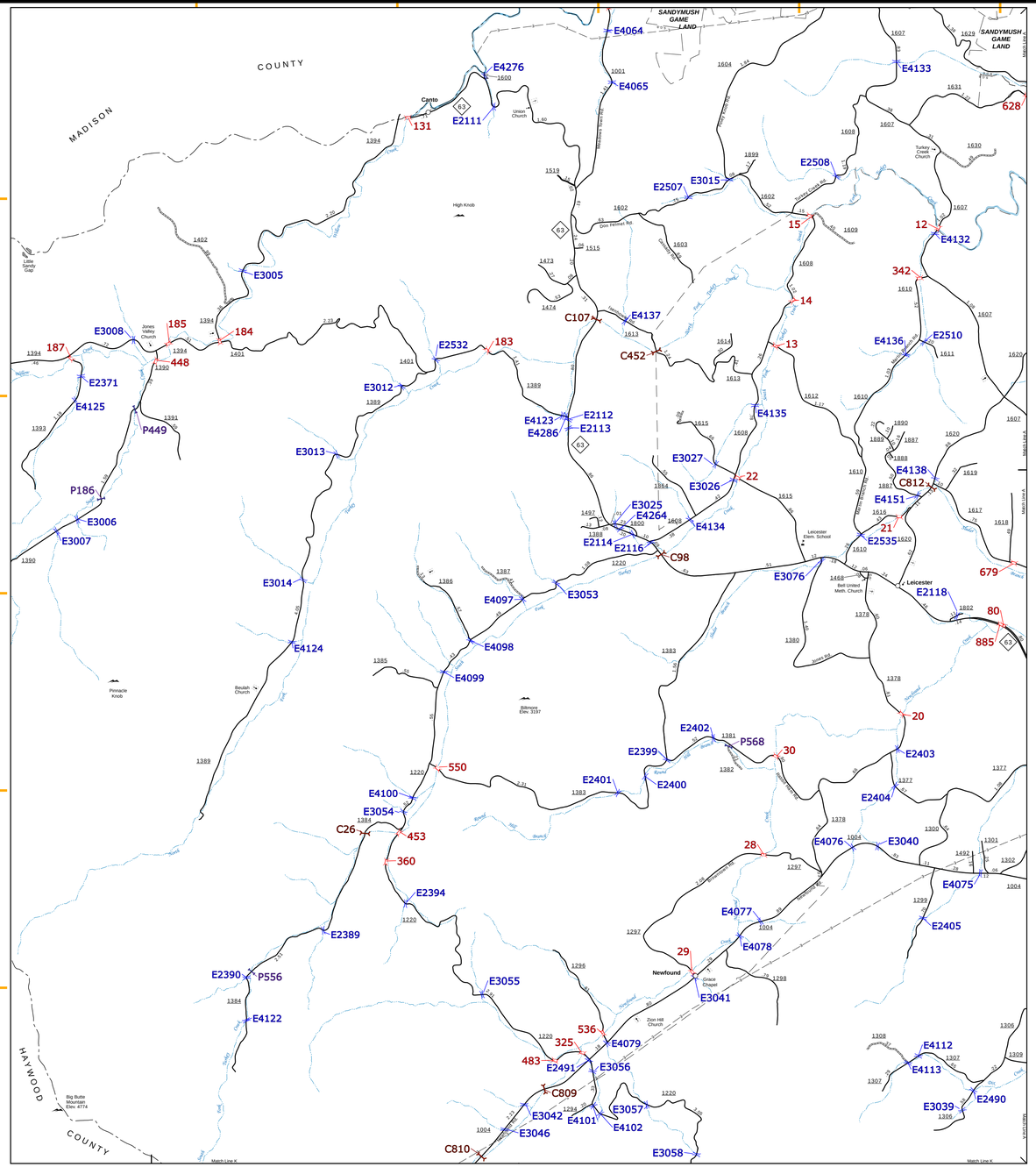


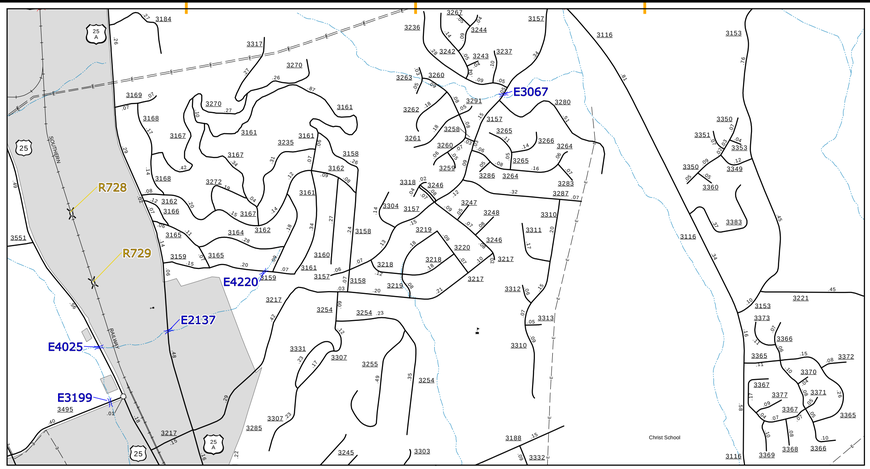


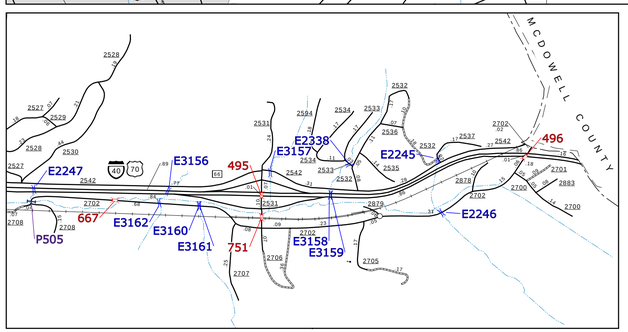


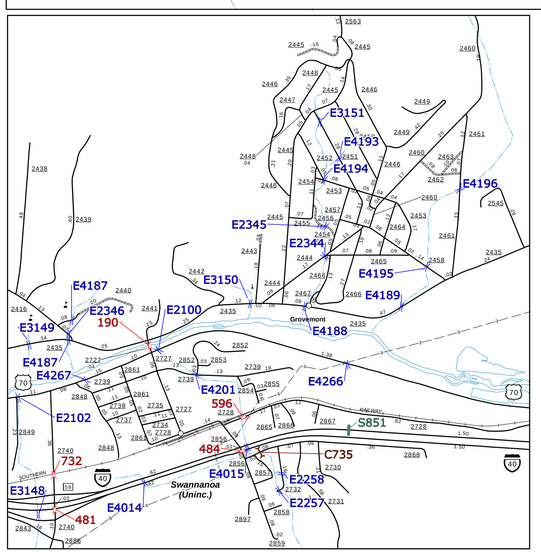


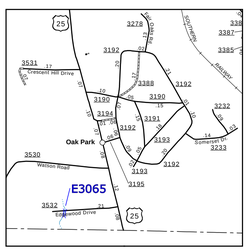


Arden 0 0.25 0.5 MILES

Ridgecrest 0 0.25 0.5 MILES

Swannanoa 0 0.25 0.5 MILES

Oak Park 0 0.25 0.5 MILES

- "B" BRIDGE
- "CB" CITY BRIDGE
- "CS" CITY SIGN
- "CC" CITY CULVERT
- "C" CULVERT
- "DB" DRAW BRIDGE
- "D" PEDESTRIAN BRIDGE
- "E" NON-NBIS PIPE
- "F" FERRY RAMP
- "G" FEDERAL BRIDGE
- "H" NON-SYSTEM MAINT BY NCDOT
- "L" CANTILEVER SIGN
- "M" PRIVATE STRUCTURE
- "N" NCDOT OVERPASS STRUCTURE
- "O" PAVEMENT ON PILES
- "P" CITY PIPE
- "PI" PIPE
- "R" RAILROAD BRIDGE
- "S" OVERHEAD SIGN
- "T" TUNNEL
- "U" PEDESTRIAN UNDERPASS
- "V" VEHICULAR UNDERPASS
- "W" PEDESTRIAN WALKWAY
- "Y" EPOLE SIGN

N

ENLARGED MUNICIPAL AND SUBURBAN AREAS

# BUNCOMBE COUNTY
## NORTH CAROLINA
# BRIDGE LOCATION MAP

PREPARED BY THE
NORTH CAROLINA DEPARTMENT OF TRANSPORTATION
OPERATIONS PROGRAM MANAGEMENT UNIT - MAPPING SECTION
IN COOPERATION WITH THE
U.S. DEPARTMENT OF TRANSPORTATION
FEDERAL HIGHWAY ADMINISTRATION

SCALE
1 0 1 MILES

10,000 FOOT GRID BASED ON NORTH CAROLINA PLANE COORDINATE SYSTEM
LAMBERT CONFORMAL CONIC PROJECTION

SHEET 7 OF 7

This Mapping Services's goal is to provide the most accurate and current information possible. Map data is compiled from numerous sources with varying dates of publication and map accuracy standards. As a result, the accuracy, currency, and completeness of the data provided will vary. This map includes state-maintained roads and supplemental non-system roads.
The information shown on this map was last updated in July 2022. For additional information, visit https://www.ncdot.gov/travel/statemap/ or contact the Mapping Unit, by phone at (919) 814-4140, by e-mail to mapping@ncdot.gov, or by phone at (919) 926-6480.

COPIES OF THIS MAP ARE AVAILABLE TO THE PUBLIC AT NOMINAL COST.
ADDRESS:
N.C. DEPARTMENT OF TRANSPORTATION
MAPPING UNIT - MS 1556
4809 BERRY RD
RALEIGH, NC 27610