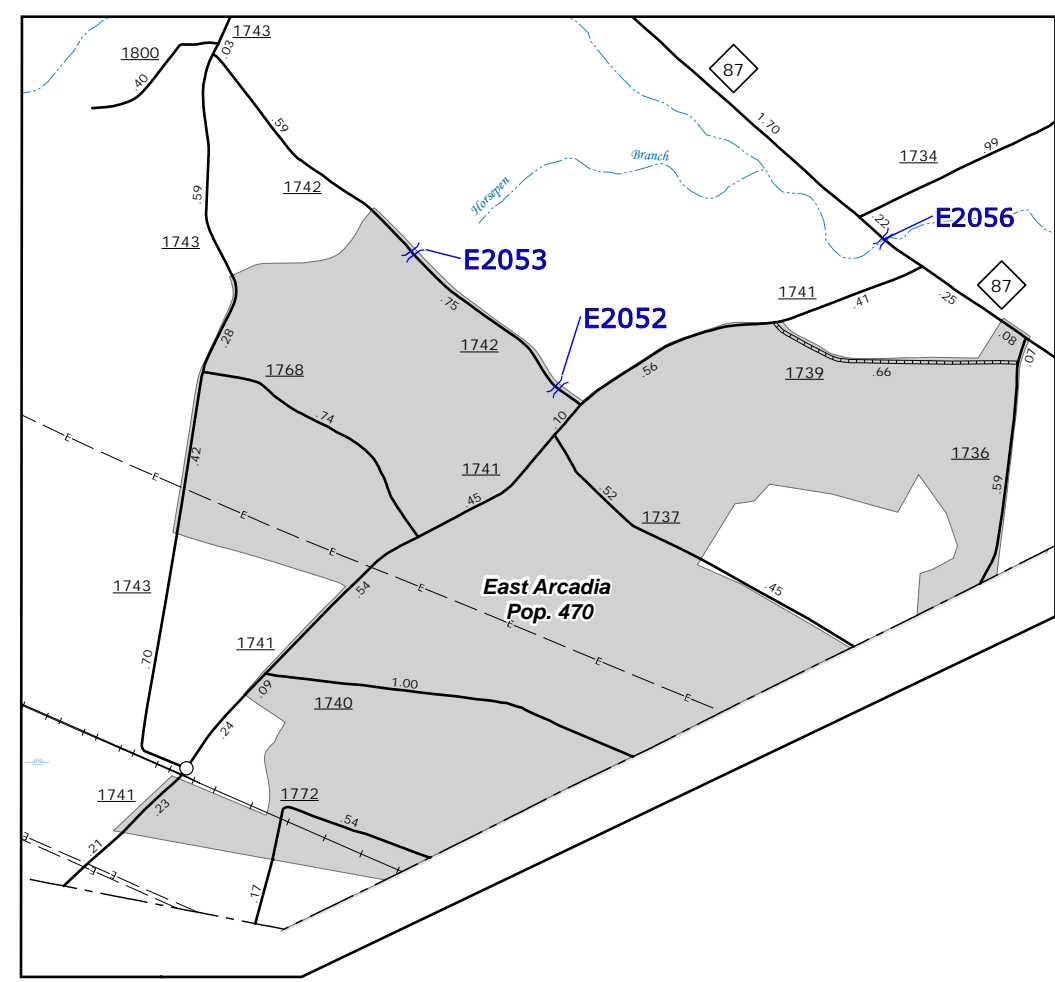
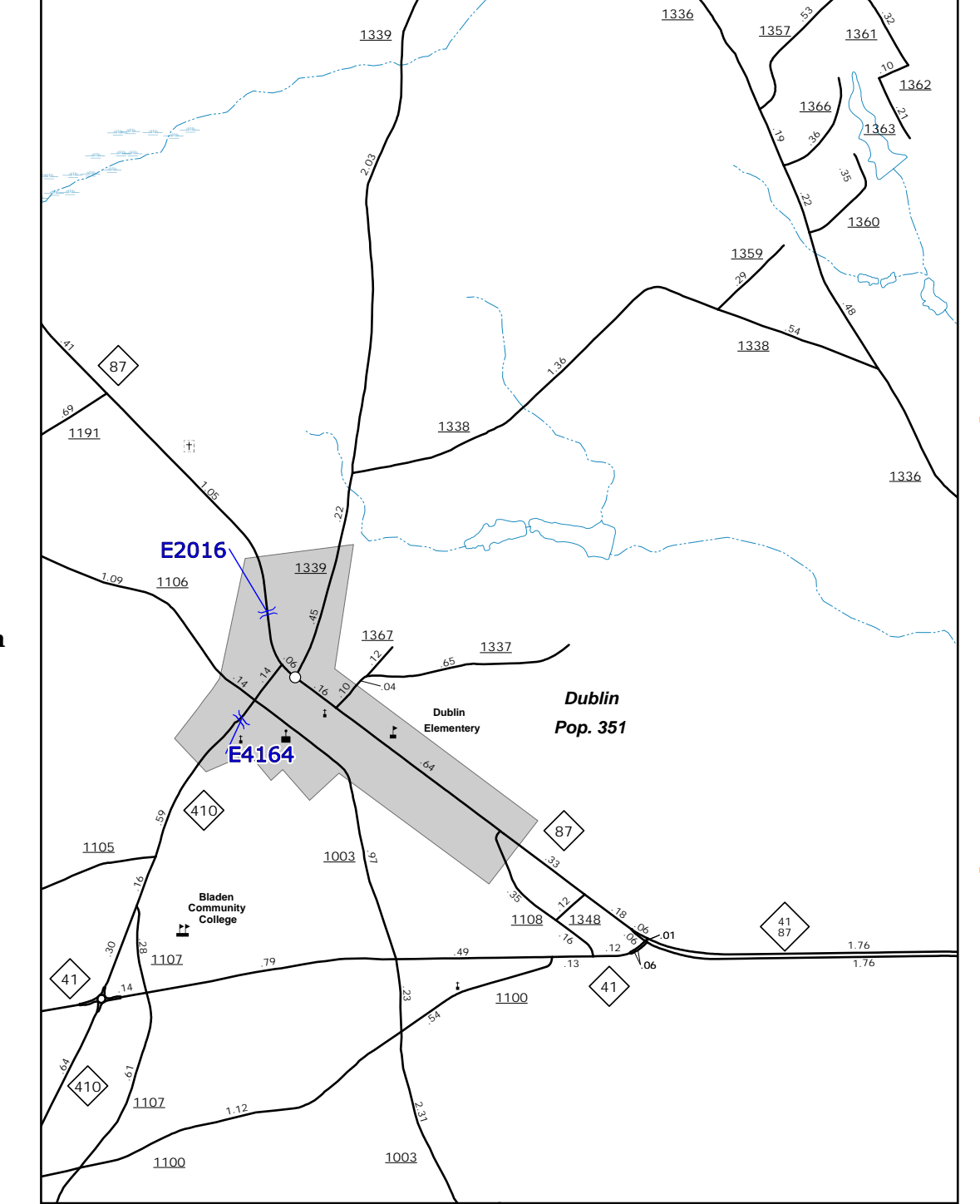


Clarkton

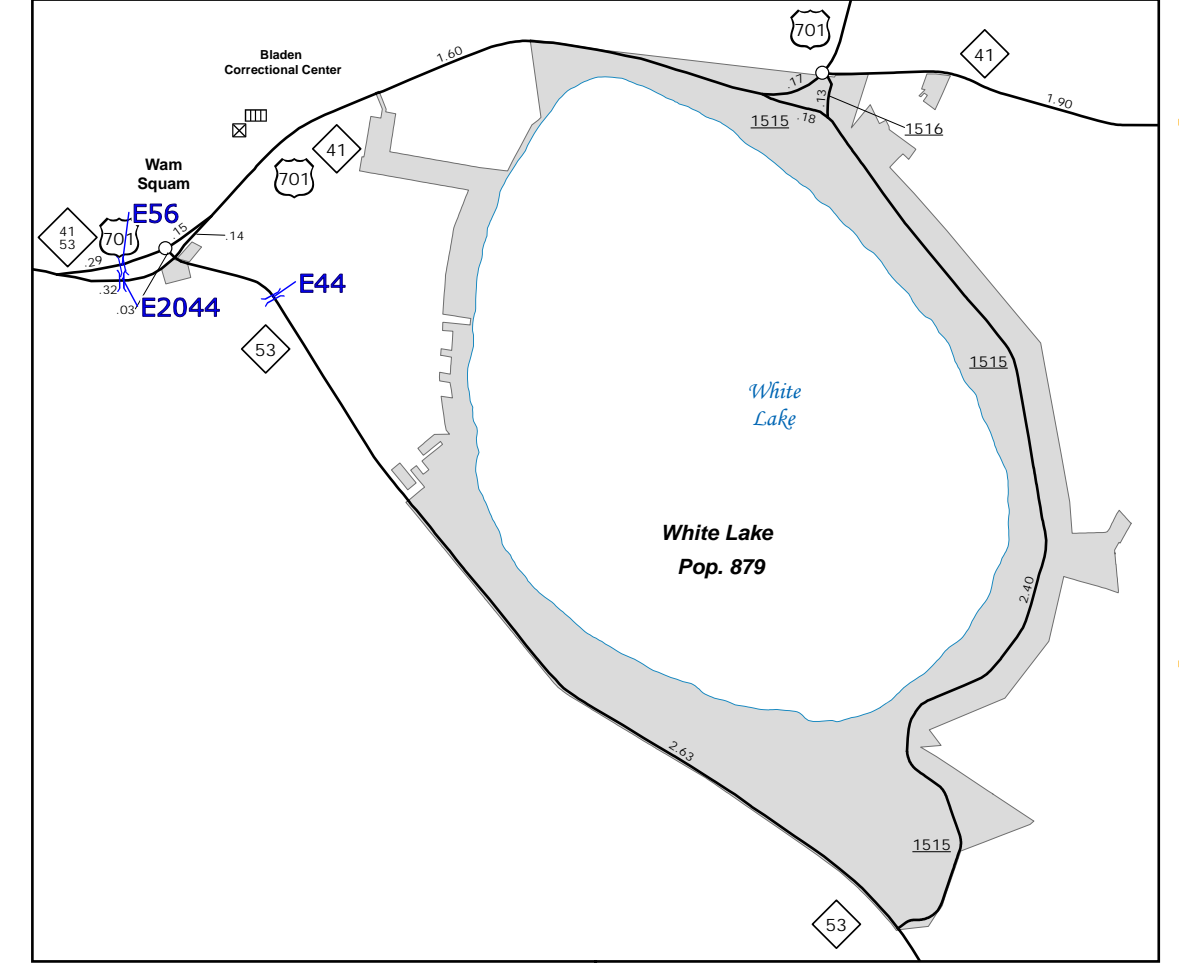


East Arcadia

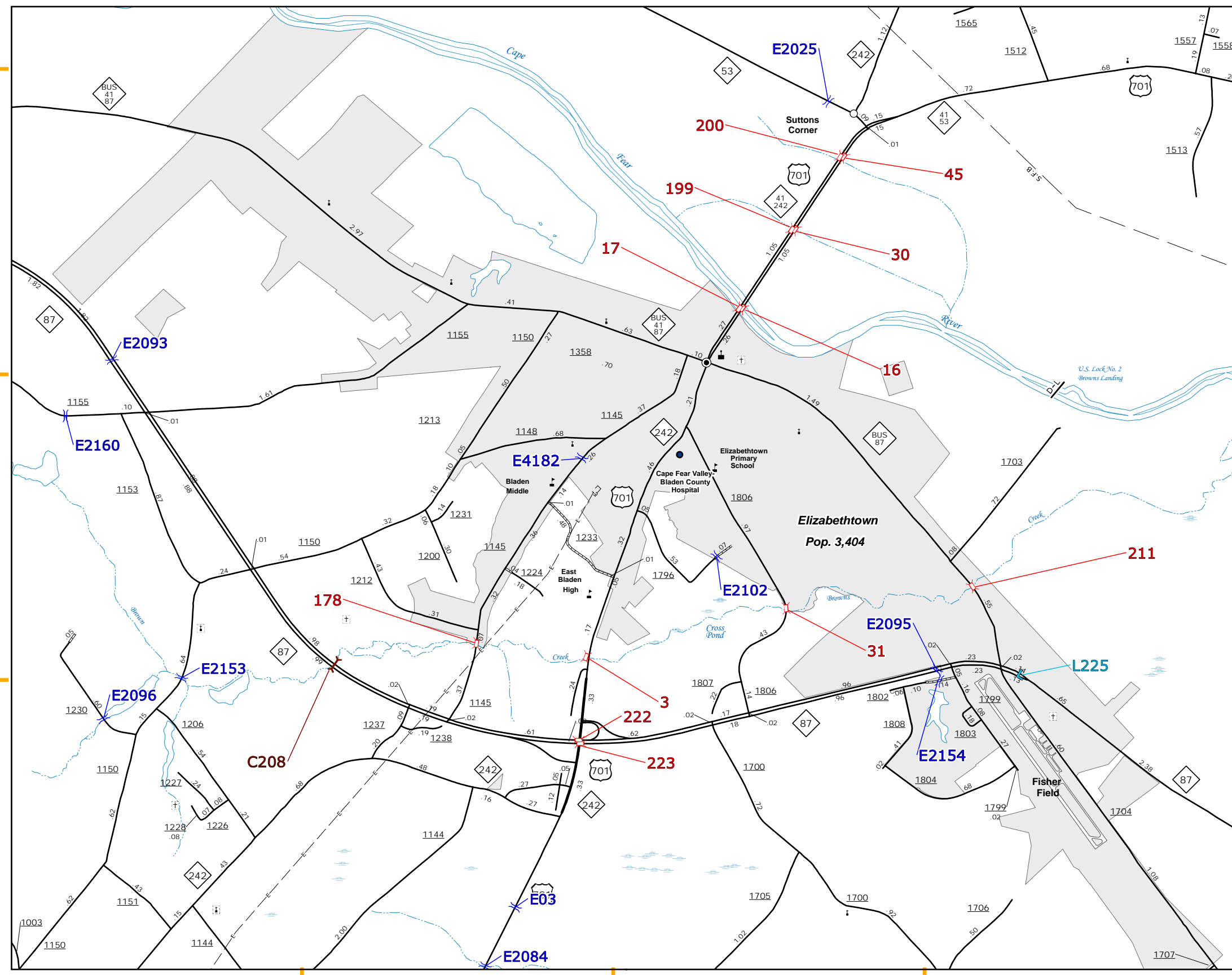
- BRIDGE
- CITY BRIDGE
- CITY SKIN
- CITY CULVERT
- CULVERT
- DRAW BRIDGE
- PEDESTRIAN BRIDGE
- NON-NHS PIPE
- FEDERAL BRIDGE
- NON-SYSTEM MAINT BY NCDOT
- CANTILEVER SKIN
- PRIVATE STRUCTURE
- NCDOT OVERPASS STRUCTURE
- PAVEMENT ON PILES
- CITY PIPE
- PIPE
- RAILROAD BRIDGE
- OVERHEAD SIGN
- TUNNEL
- PEDESTRIAN UNDERPASS
- VEHICULAR UNDERPASS
- PEDESTRIAN WALKWAY
- TRIPLE SKIN



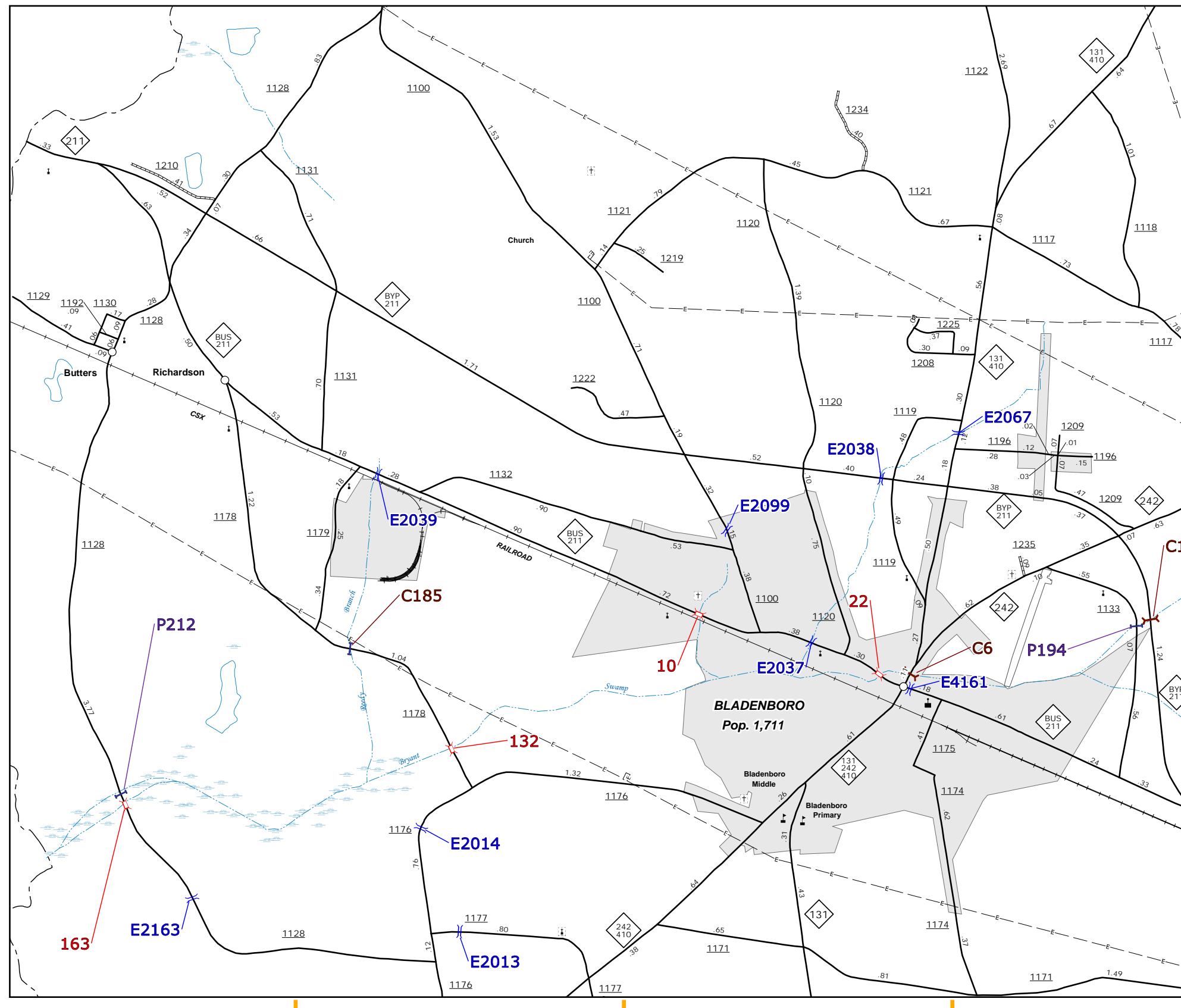
Dublin



White Lake



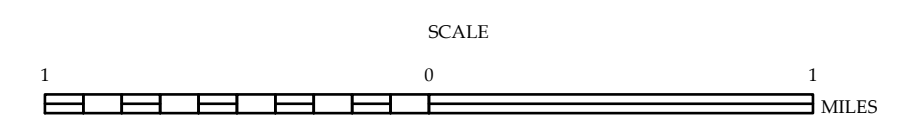
Elizabethtown



Bladenboro

ENLARGED MUNICIPAL AND SUBURBAN AREAS
BLADEN COUNTY
 NORTH CAROLINA
BRIDGE LOCATION MAP

PREPARED BY THE
 NORTH CAROLINA DEPARTMENT OF TRANSPORTATION
 OPERATIONS PROGRAM MANAGEMENT UNIT - MAPPING SECTION
 IN COOPERATION WITH THE
 U.S. DEPARTMENT OF TRANSPORTATION
 FEDERAL HIGHWAY ADMINISTRATION



10,000 FOOT GRID BASED ON NORTH CAROLINA PLANE COORDINATE SYSTEM
 LAMBERT CONFORMAL CONIC PROJECTION

COPIES OF THIS MAP ARE AVAILABLE
 PUBLIC AT NOMINAL COST
 ADDRESS: MAPPING SECTION
 600 BERRY LANE
 RALEIGH, NC 27606
 N.C. DEPARTMENT OF TRANSPORTATION
 MAPPING SECTION
 600 BERRY LANE
 RALEIGH, NC 27606
 The Mapping Section's goal is to provide the most accurate and current information possible. Map data is compiled
 from various sources and is not guaranteed to be 100% accurate. The map is for informational purposes only and should not be used
 for any legal or financial decisions. For additional information, visit
 important non-system roads. For more information, visit
 https://www.ncdot.gov/Information/Map/Map.aspx and click on Data Providers or contact us by phone at (919) 835-8480.