

Explorer for ArcGIS Mobile App Quick Start Guide

1. What Is Explorer for ArcGIS?

Explorer for ArcGIS is a mobile app from Esri for Android and iOS for viewing maps available through ArcGIS Online (AGOL).

Get the app through your device's app store. Search for Esri and download Explorer for ArcGIS.



2. Open the App

To open the app, simply find the icon on your device.

When you open the application for the first time, select



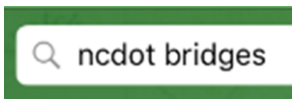
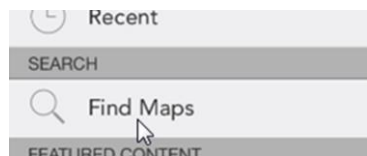
Or Sign In if you have an account.

SIGN IN

3. Find Official NCDOT Maps

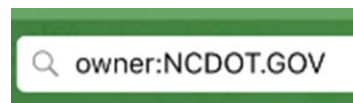
When you open the app for the first time, go straight to the Menu using the button in the upper left corner.

Select Find Maps



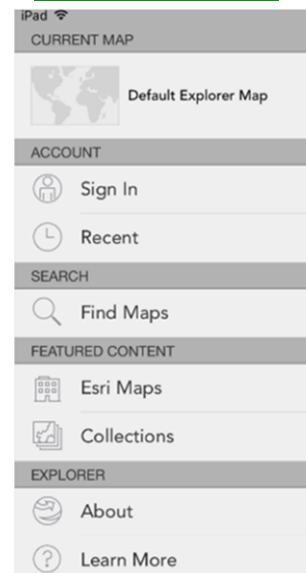
In the search bar, enter "ncdot" and other key words. Look for thumbnails with the GO!NC logo in the corner.

Or to guarantee official NCDOT data, enter "owner:NCDOT.GOV." This will list anything created by NCDOT.



Features

Without an Account



Recent: Provides a list of the web maps you have used recently.

Find Maps: Search for maps created by NCDOT and other agencies and organizations.

Featured Content: Maps and map collections featured by Esri; not NCDOT.

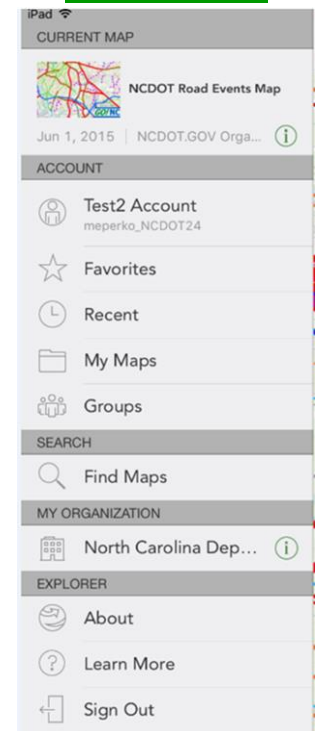
Favorites: With an account you can save favorite maps and access your list through the app and online.

My Maps: Access maps you've created and saved.

My Organization: Displays a list of featured maps created by NCDOT.

Contact gishelp@ncdot.gov to get an account.

With an Account



Find other NCDOT business unit maps

Aviation.NCDOT.GOV	GEOTECH.NCDOT.GOV	TPB.NCDOT.GOV
DBPT.NCDOT.GOV	MandT.NCDOT.GOV	TrafficSafety.NCDOT.GOV
ENCR.NCDOT.GOV	MIT.NCDOT.GOV	TrafficSurvey.NCDOT.GOV
FMD.NCDOT.GOV	Photogrammetry.NCDOT.GOV	Division1.NCDOT.GOV