



STATE OF NORTH CAROLINA
DEPARTMENT OF TRANSPORTATION

JOSH STEIN
GOVERNOR

DANIEL H. JOHNSON
SECRETARY

DATE: June 16, 2026

TO: Matt Clarke, PE
Division Engineer
Division 4

FROM: Erin Lesh, GISP
Supervisor, Spatial Data Operations Group
Geographic Information Systems Unit

SUBJECT: 2026 District 2 Road System Changes

The GIS Unit's Spatial Data Operations Group has been authorized to make the changes indicated below to the state road system. We request that you update the related maps and files in your offices and install appropriate road number signs, if necessary. If our system changes do not conform to the actual conditions in the field, please return this memorandum with recommendations.

Document Number	County	Approval Date
Nash_2026_06_53379	NASH	06/04/2026

Questions or comments about changes should be referred to the GIS Help Desk at GISHelp@ncdot.gov.

Thank you for your assistance.

EAL

- cc: BSIP
Bridge Maintenance
Division Right of Way
IMG
Pavement Management
Permit Unit
Rail Coordination & Safety
State Road Maintenance
Traffic Engineering
Traffic Surveys

MAILING ADDRESS:

NC DEPARTMENT OF TRANSPORTATION
GEOGRAPHIC INFORMATION SYSTEMS UNIT
1521 MAIL SERVICE CENTER
RALEIGH, NC 27699-1521

Telephone: (919) 707-2165
FAX: 919-707-2210
Customer Service: 1-877-368-4968
Website: www.ncdot.gov

LOCATION:

1020 BIRCH RIDGE DR
RALEIGH, NC 27610

2026 Road System Changes

Petition Name: Nash_2026_06_53379

Date: 06/04/2026

County: NASH

Additions

Route	Street Name	Mileage	Map
SR 1190	S. BEAVER CREEK WAY	0.22	

Deletions

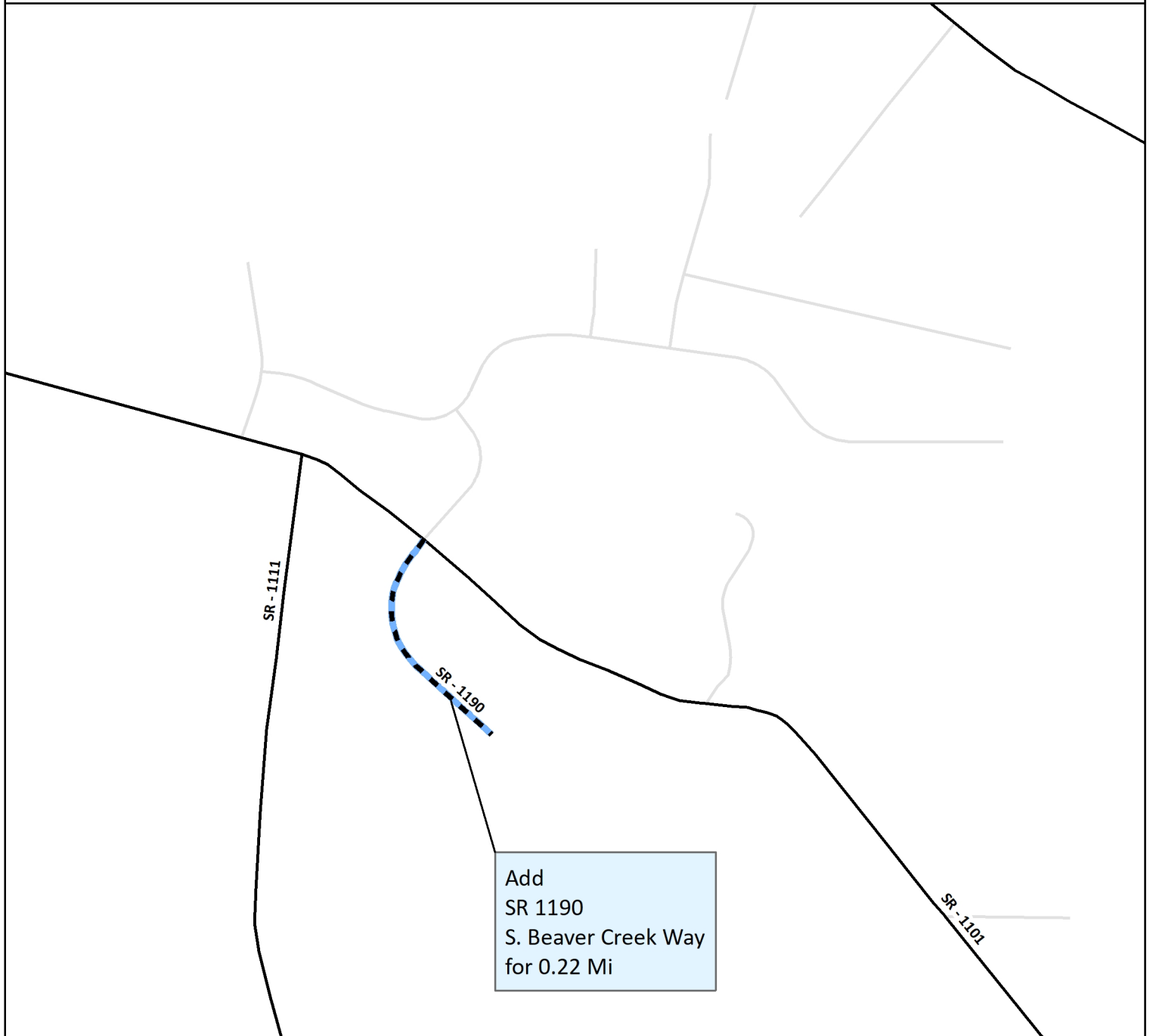
Route

None








Reassignments

Route

None



Legend

-  Addition
 -  Deletion
 -  Reassignment
 -  Primary Routes
 -  Secondary Routes
 -  Non-System and Other Agency Routes
 -  Obliterated
- N
↑
↓

