



STATE OF NORTH CAROLINA
DEPARTMENT OF TRANSPORTATION

ROY COOPER
GOVERNOR

J.R. "JOEY" HOPKINS
SECRETARY

DATE: October 30, 2024

TO: Brandon H. Jones, PE
Division Engineer
Division 5

FROM: Erin Lesh, GISP
Supervisor, Spatial Data Operations Group
Geographic Information Systems Unit

SUBJECT: 2024 District 1 Road System Changes

The GIS Unit's Spatial Data Operations Group has been authorized to make the changes indicated below to the state road system. We request that you update the related maps and files in your offices and install appropriate road number signs, if necessary. If our system changes do not conform to the actual conditions in the field, please return this memorandum with recommendations.

Document Number	County	Approval Date
HTO_092_10-24	WAKE	10/03/2024

Questions or comments about changes should be referred to the GIS Help Desk at GISHelp@ncdot.gov.

Thank you for your assistance.

EAL

cc: BSIP
Bridge Maintenance
Division Right of Way
IMG
Pavement Management
Permit Unit
State Road Maintenance
Traffic Engineering
Traffic Surveys

MAILING ADDRESS:
NC DEPARTMENT OF TRANSPORTATION
GEOGRAPHIC INFORMATION SYSTEMS UNIT
1521 MAIL SERVICE CENTER
RALEIGH, NC 27699-1521

Telephone: (919) 707-2165
FAX: 919-707-2210
Customer Service: 1-877-368-4968
Website: www.ncdot.gov

LOCATION:
1020 BIRCH RIDGE DR
RALEIGH, NC 27610

2024 Road System Changes

Project Name: HTO_092_10-24
Date: 10/03/2024
County: WAKE

Additions

Route	Street Name	Mileage	Map
US 70		1.38	E
NC 540		17.13	A
SR 1152		0.94	B
SR 1482		0.14	B
SR 1300		0.35	B
SR 6238		0.04	B
SR 1301		0.38	A
SR 1387		0.27	C
SR 1386		0.51	C
SR 2725		0.24	D

Deletions

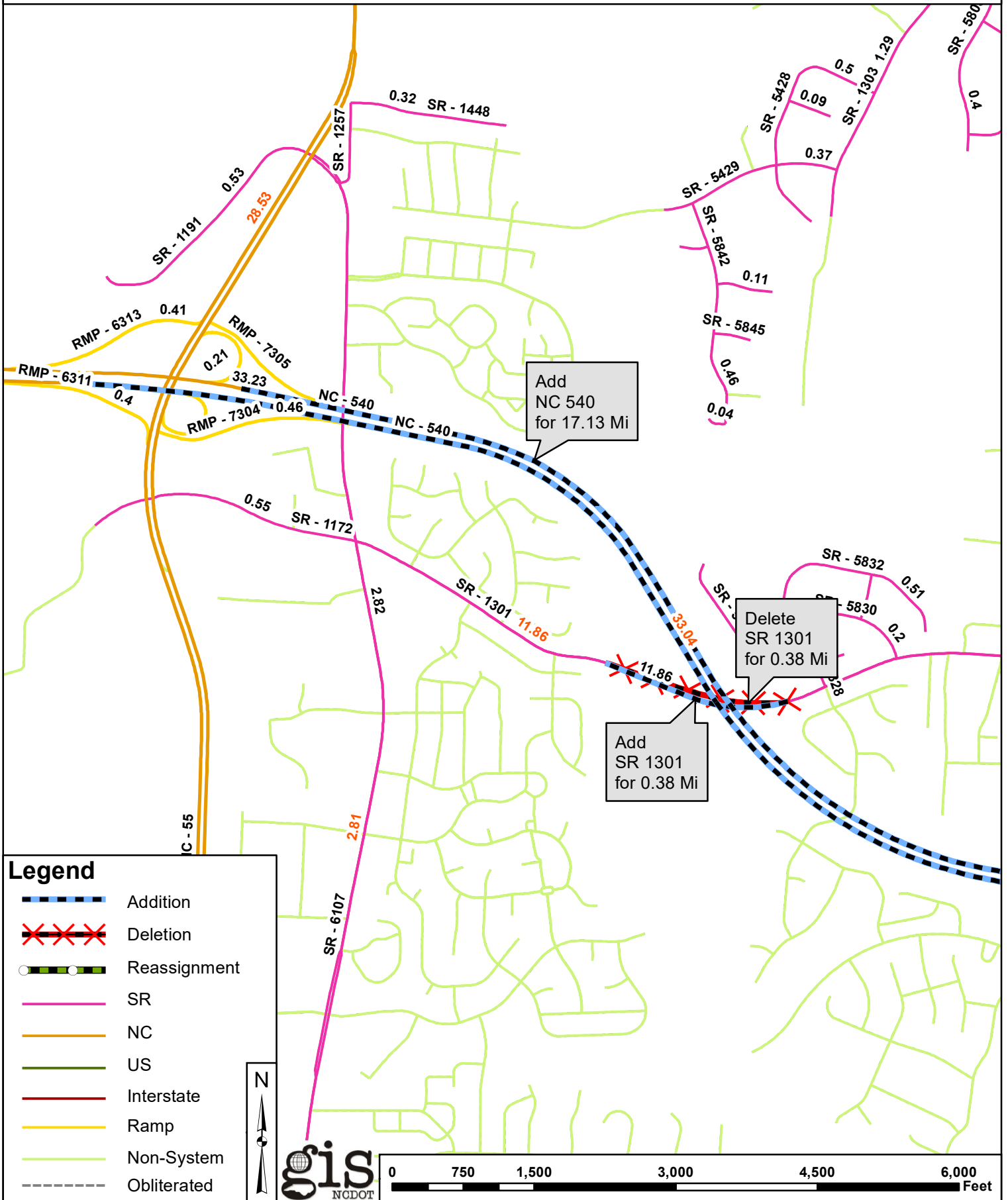
Route	Street Name	Mileage	Map
US 70		1.02	E
SR 1152		0.93	B
SR 1482		0.06	B
SR 1300		0.24	B
SR 1301		0.38	A
SR 4707		0.05	B
SR 1387		0.27	C

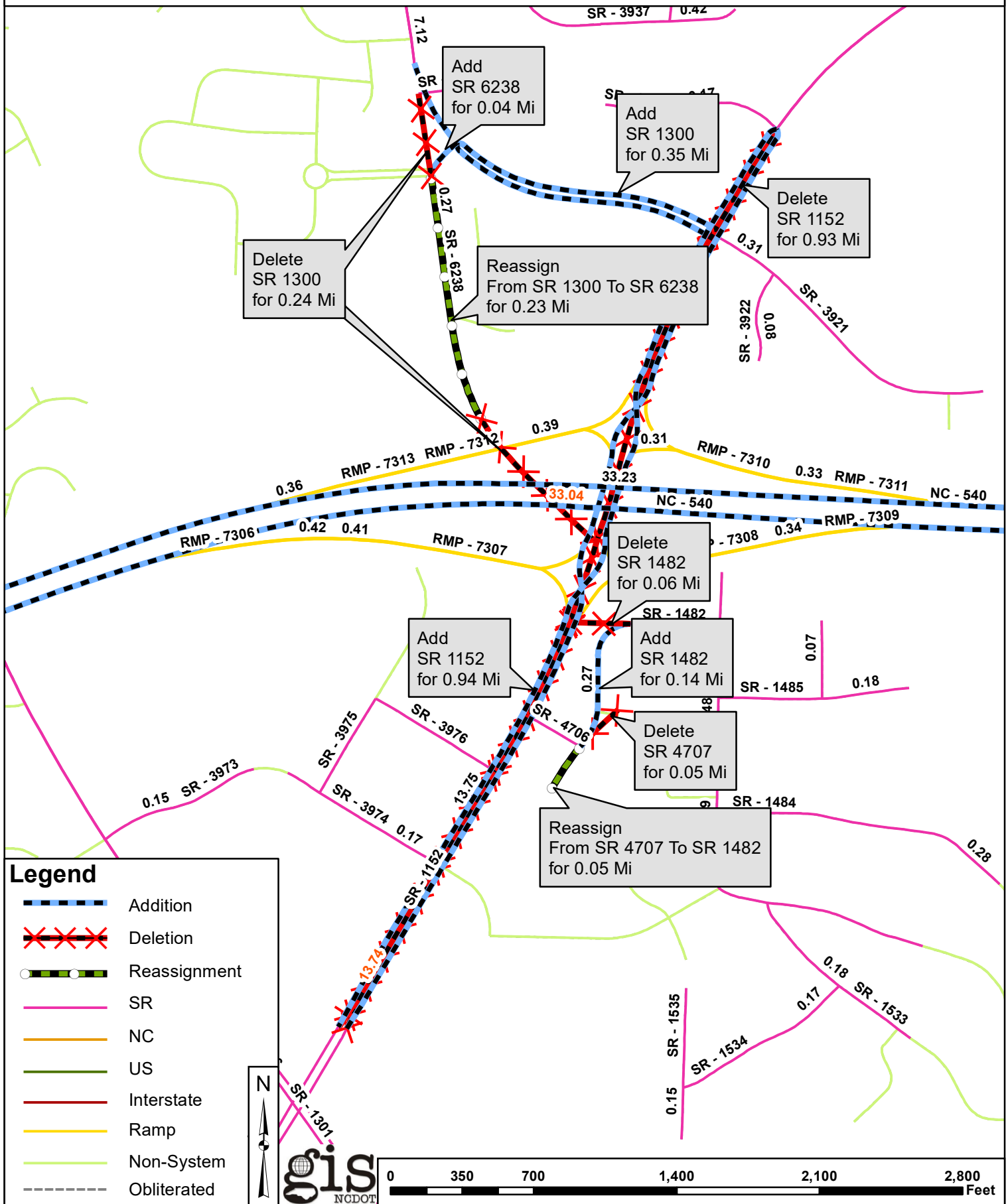
Deletions

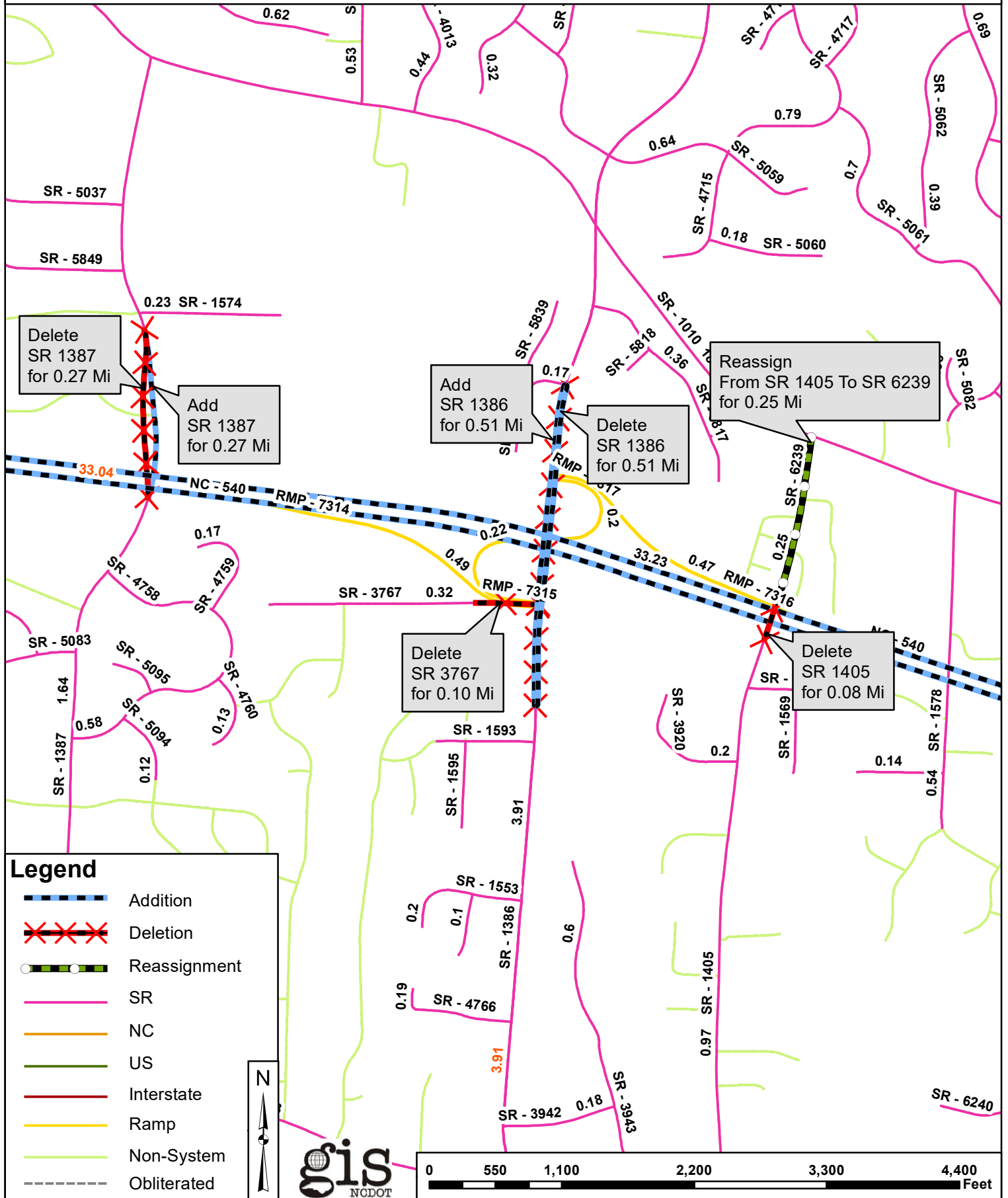
Route	Street Name	Mileage	Map
SR 3767		0.1	C
SR 1386		0.51	C
SR 1405		0.08	C
SR 2725		0.25	D

Reassignments

Existing Route	New Route	Street Name	Mileage	Map
SR 4707	SR 1482		0.05	B
SR 1300	SR 6238		0.23	B
SR 1405	SR 6239		0.25	C



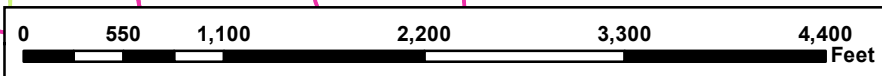


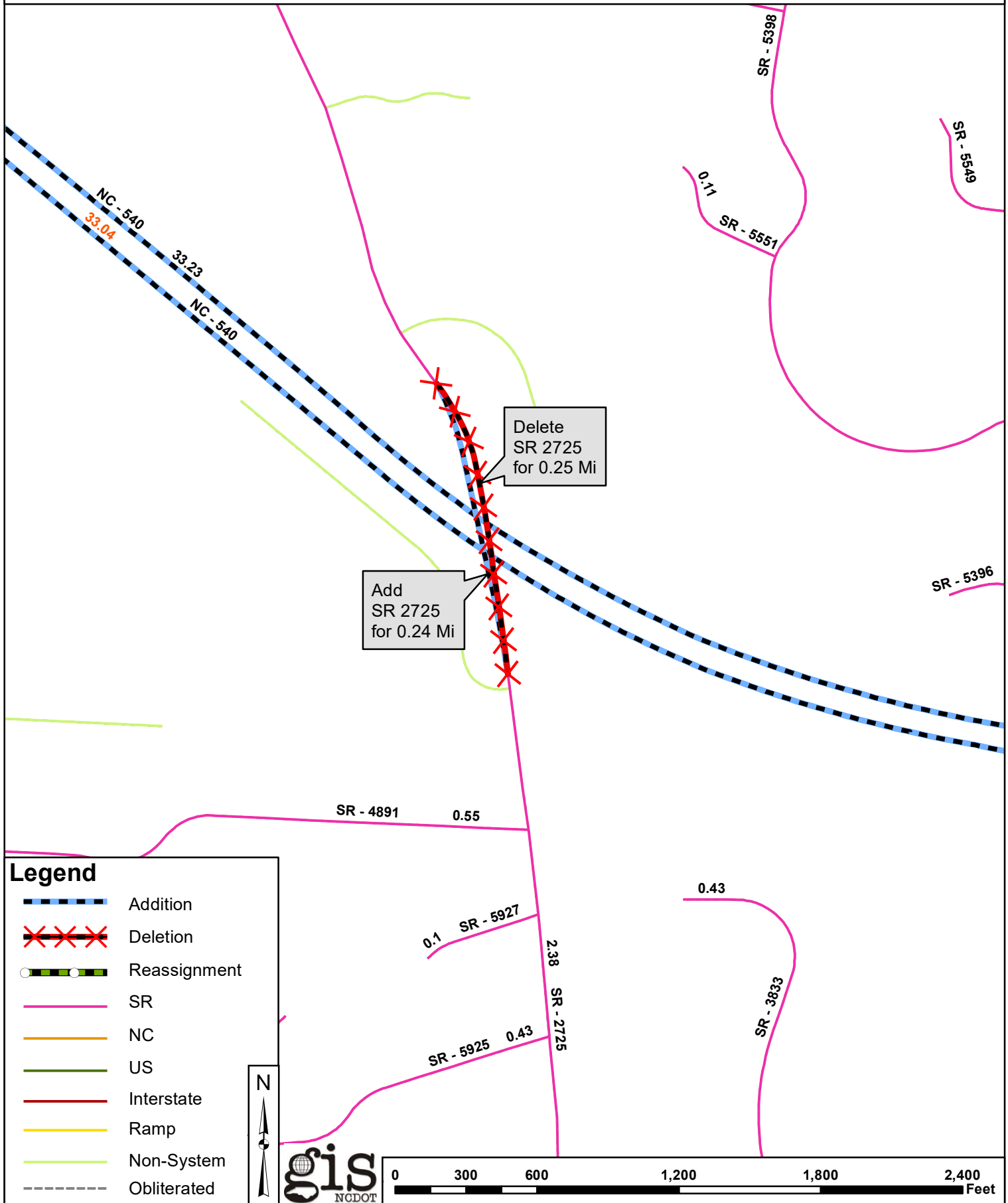


Legend


- Addition
- Deletion
- Reassignment
- SR
- NC
- US
- Interstate
- Ramp
- Non-System
- Obliterated

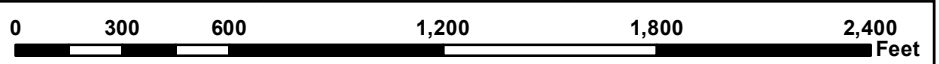
gis
NCDOT

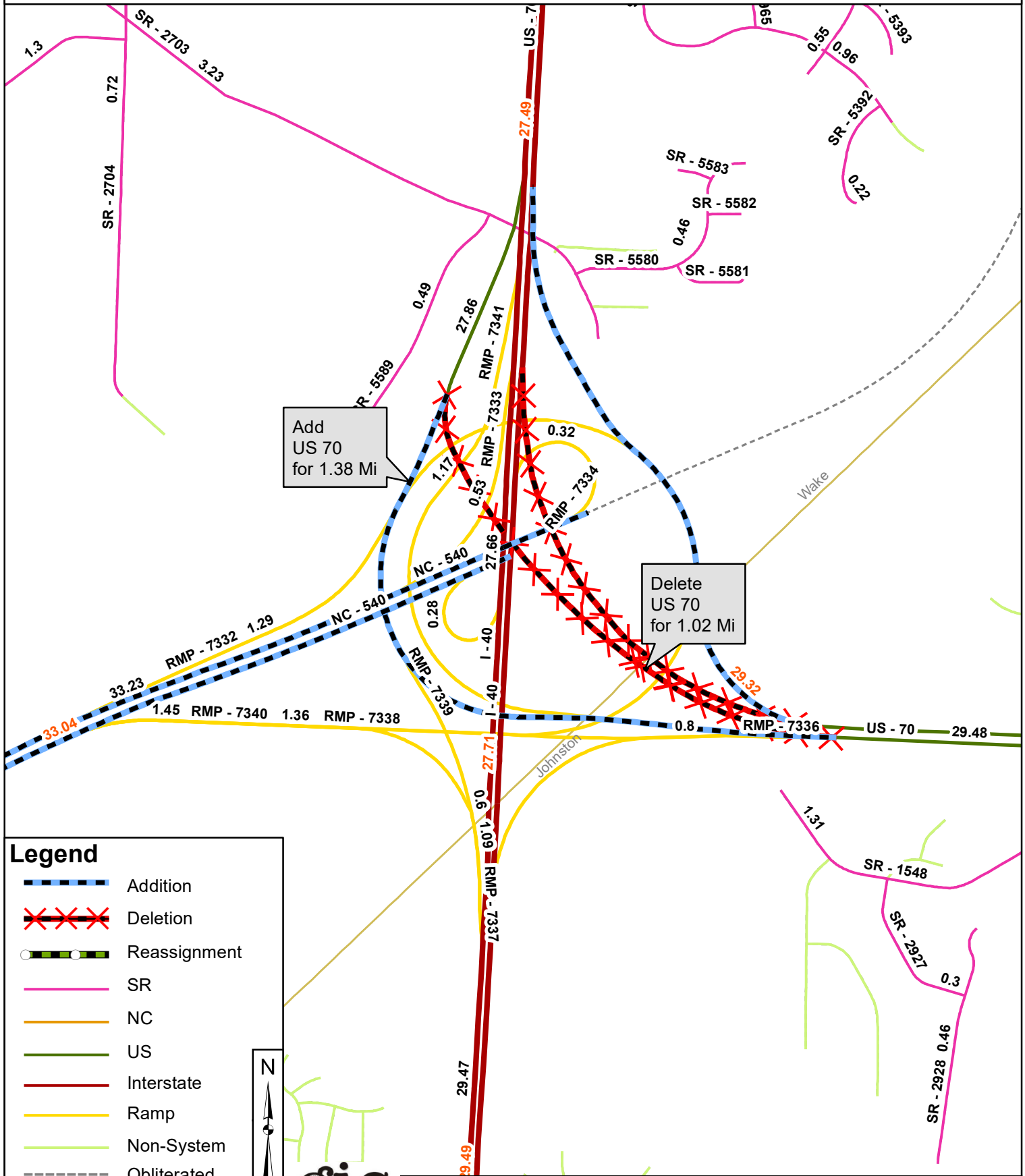




Legend

-  Addition
-  Deletion
-  Reassignment
-  SR
-  NC
-  US
-  Interstate
-  Ramp
-  Non-System
-  Obliterated





Legend

- Addition
- Deletion
- Reassignment
- SR
- NC
- US
- Interstate
- Ramp
- Non-System
- Obliterated
- County Boundary

N

