



STATE OF NORTH CAROLINA
DEPARTMENT OF TRANSPORTATION

ROY COOPER
GOVERNOR

J.R. "JOEY" HOPKINS
SECRETARY

DATE: August 16, 2024
TO: Patrick Norman, PE
Division Engineer
Division 8
FROM: Erin Lesh, GISP
Supervisor, Spatial Data Operations Group
Geographic Information Systems Unit
SUBJECT: 2024 District 1 Road System Changes

The GIS Unit's Spatial Data Operations Group has been authorized to make the changes indicated below to the state road system. We request that you update the related maps and files in your offices and install appropriate road number signs, if necessary. If our system changes do not conform to the actual conditions in the field, please return this memorandum with recommendations.

Document Number	County	Approval Date
Chatham 2024 08 53020	CHATHAM	08/07/2024

Questions or comments about changes should be referred to the GIS Help Desk at GISHelp@ncdot.gov.

Thank you for your assistance.

EAL

cc: BSIP
Bridge Maintenance
Division Right of Way
IMG
Pavement Management
Permit Unit
State Road Maintenance
Traffic Engineering
Traffic Surveys

MAILING ADDRESS:
NC DEPARTMENT OF TRANSPORTATION
GEOGRAPHIC INFORMATION SYSTEMS UNIT
1521 MAIL SERVICE CENTER
RALEIGH, NC 27699-1521

Telephone: (919) 707-2165
FAX: 919-707-2210
Customer Service: 1-877-368-4968
Website: www.ncdot.gov

LOCATION:
1020 BIRCH RIDGE DR
RALEIGH, NC 27610

2024 Road System Changes

Petition Name: Chatham_2024_08_53020
Date: 08/07/2024
County: CHATHAM

Additions

Route	Street Name	Mileage	Map
SR 1690 EXT	BRIAR CHAPEL PKWY	0.42	A
SR 1692 EXT	S. GREAT RIDGE PKWY	0.62	C
SR 1692 EXT	N. GREAT RIDGE PKWY	0.54	D
SR 2553	GRANITE MILL BLVD	0.75	B
SR 2554	LANDOVER CIR	0.31	B
SR 2555	HIGHVELD AVE	0.11	B
SR 2556	MOORELAND AVE	0.07	B
SR 2557	SALT CEDAR LN	0.31	B
SR 2558	OLD PIEDMONT CIR	0.54	C
SR 2559	ROCK LEDGE DR	0.18	B
SR 2560	JUNEBERRY DR	0.15	B
SR 2561	SHADY OAK TRL	0.16	B
SR 2562	BEACON RIDGE BLVD	0.57	B
SR 2563	MEADOWS EDGE DR	0.17	B
SR 2564	QUAIL PLACE TRL	0.06	B
SR 2565	WILD INDIGO WAY	0.06	C
SR 2566	MALLARD LANDING DR	0.2	C
SR 2567	TYNER LOOP CIR	0.37	C
SR 2568	MONARCH TRL	0.1	C
SR 2569	CARDINAL RIDGE RD	0.05	C

Additions

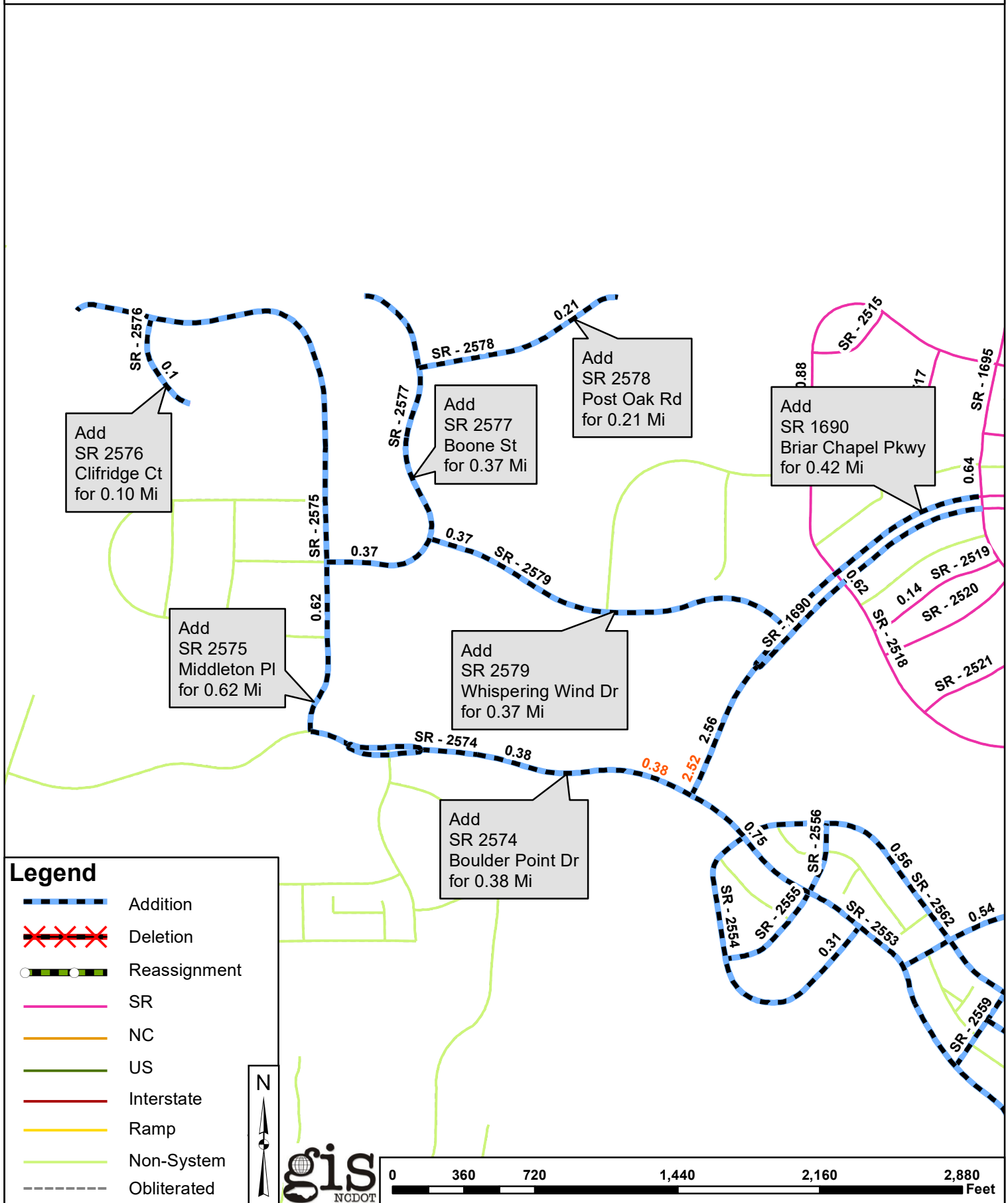
Route	Street Name	Mileage	Map
SR 2570	WOODLAND GROVE LN	0.37	C
SR 2571	COPPER LEAF AVE	0.21	D
SR 2572	VANDALIA AVE	0.2	D
SR 2573	CHAUNCEY CIR	0.37	D
SR 2574	BOULDER POINT DR	0.38	A
SR 2575	MIDDLETON PL	0.62	A
SR 2576	CLIFRIDGE CT	0.1	A
SR 2577	BOONE ST	0.37	A
SR 2578	POST OAK RD	0.21	A
SR 2579	WHISPERING WIND DR	0.37	A

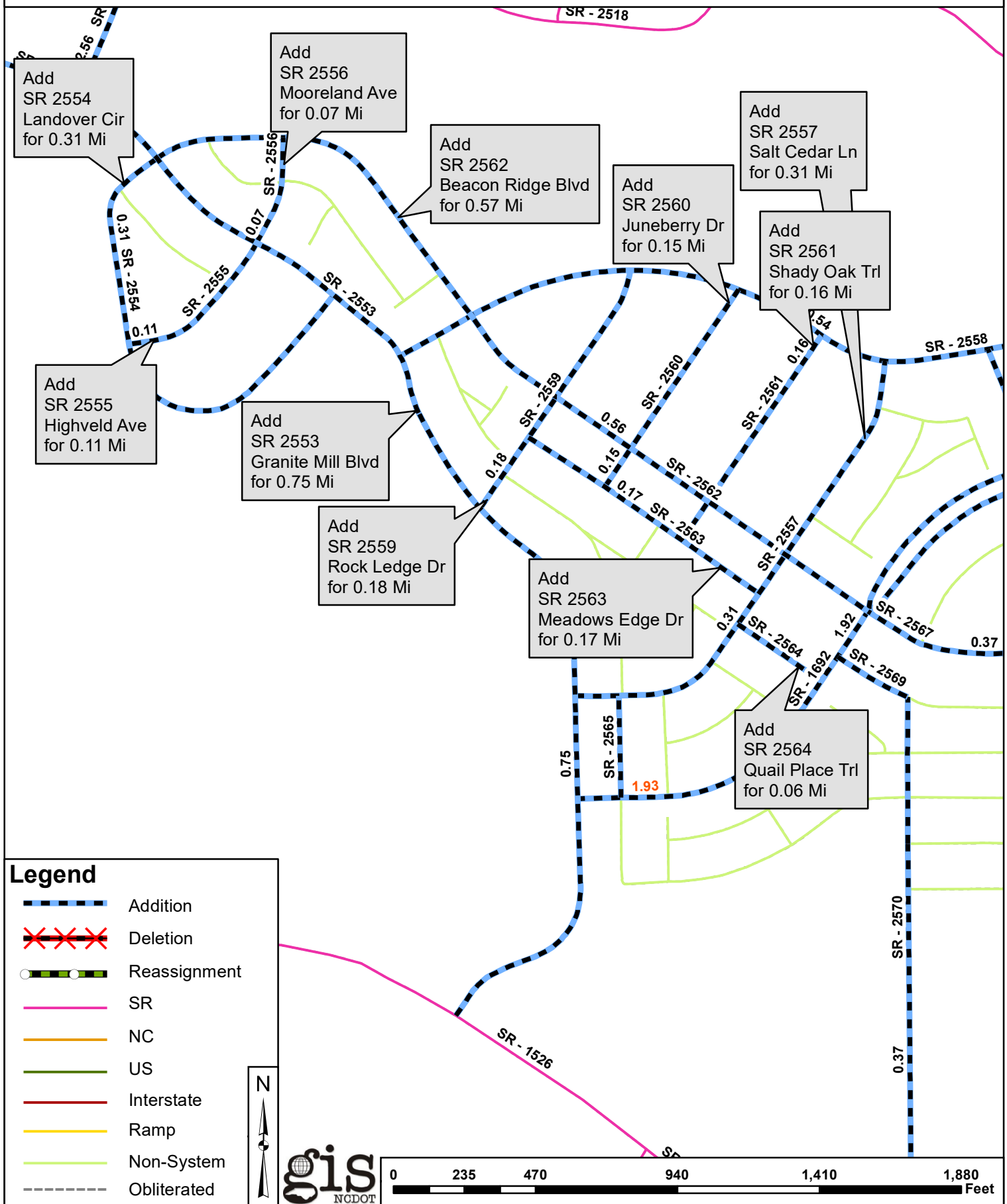
Deletions

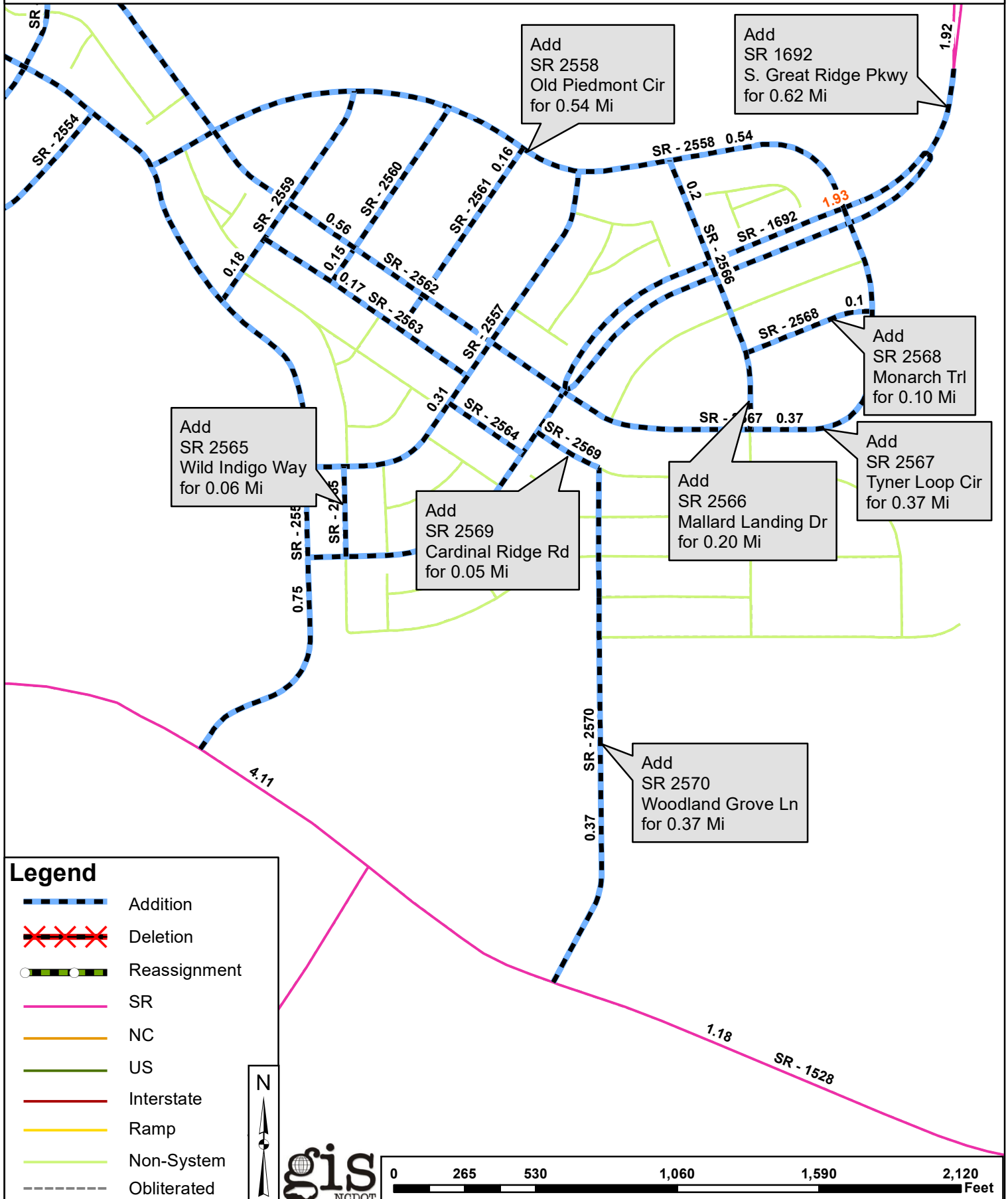
Route	Street Name	Mileage	Map
None			

Reassignments

Existing Route	New Route	Street Name	Mileage	Map
None				







Add
SR 2558
Old Piedmont Cir
for 0.54 Mi

Add
SR 1692
S. Great Ridge Pkwy
for 0.62 Mi

Add
SR 2565
Wild Indigo Way
for 0.06 Mi

Add
SR 2569
Cardinal Ridge Rd
for 0.05 Mi

Add
SR 2566
Mallard Landing Dr
for 0.20 Mi

Add
SR 2568
Monarch Trl
for 0.10 Mi

Add
SR 2567
Tyner Loop Cir
for 0.37 Mi

Add
SR 2570
Woodland Grove Ln
for 0.37 Mi

Legend

- Addition
- Deletion
- Reassignment
- SR
- NC
- US
- Interstate
- Ramp
- Non-System
- Obliterated

N

gis
NCDOT

0 265 530 1,060 1,590 2,120 Feet

