



STATE OF NORTH CAROLINA  
DEPARTMENT OF TRANSPORTATION

ROY COOPER  
GOVERNOR

J.R. "JOEY" HOPKINS  
SECRETARY

**DATE:** March 13, 2024  
**TO:** Mark Stafford, PE  
Division Engineer  
Division 12  
**FROM:** Erin Lesh, GISP  
Supervisor, Spatial Data Operations Group  
Geographic Information Systems Unit  
**SUBJECT:** 2024 District 3 Road System Changes

The GIS Unit's Spatial Data Operations Group has been authorized to make the changes indicated below to the state road system. We request that you update the related maps and files in your offices and install appropriate road number signs, if necessary. If our system changes do not conform to the actual conditions in the field, please return this memorandum with recommendations.

Document Number	County	Approval Date
Lincoln 2024 03 52935	LINCOLN	03/07/2024

Questions or comments about changes should be referred to the GIS Help Desk at GISHelp@ncdot.gov.

Thank you for your assistance.

EAL

- cc: BSIP
- Bridge Maintenance
- Division Right of Way
- IMG
- Pavement Management
- Permit Unit
- State Road Maintenance
- Traffic Engineering
- Traffic Surveys

**MAILING ADDRESS:**  
NC DEPARTMENT OF TRANSPORTATION  
GEOGRAPHIC INFORMATION SYSTEMS UNIT  
1521 MAIL SERVICE CENTER  
RALEIGH, NC 27699-1521

Telephone: (919) 707-2165  
FAX: 919-707-2210  
Customer Service: 1-877-368-4968  
Website: www.ncdot.gov

**LOCATION:**  
1020 BIRCH RIDGE DR  
RALEIGH, NC 27610

# 2024 Road System Changes

---

**Petition Name:** Lincoln\_2024\_03\_52935  
**Date:** 03/07/2024  
**County:** LINCOLN

## Additions

Route	Street Name	Mileage	Map
SR 3091	ANTEBELLUM DR	0.21	
SR 3092	CONGRESSIONAL DR	0.12	
SR 3093	LATROBE DR	0.7	
SR 3094	CORNWALLIS CT	0.14	
SR 3095	INGLESIDE MANSION DR	0.04	

---

## Deletions

Route	Street Name	Mileage	Map
None			

---

## Reassignments

Existing Route	New Route	Street Name	Mileage	Map
None				

---

Add  
SR 3093  
Latrobe Dr  
for 0.70 Mi











Add  
SR 3094  
Cornwallis Ct  
for 0.14 Mi

Add  
SR 3091  
Antebellum Dr  
for 0.21 Mi

Add  
SR 3095  
Ingleside Mansion Dr  
for 0.04 Mi

Add  
SR 3092  
Congressional Dr  
for 0.12 Mi

**Legend**

-  Addition
-  Deletion
-  Reassignment
-  SR
-  NC
-  US
-  Interstate
-  Ramp
-  Non-System
-  Obliterated

