



STATE OF NORTH CAROLINA  
DEPARTMENT OF TRANSPORTATION

ROY COOPER  
GOVERNOR

J.R. "JOEY" HOPKINS  
SECRETARY

**DATE:** March 14, 2024  
**TO:** Keith Eason, PE  
 Division Engineer  
 Division 4  
**FROM:** Erin Lesh, GISP  
 Supervisor, Spatial Data Operations Group  
 Geographic Information Systems Unit  
**SUBJECT:** 2024 District 3 Road System Changes

The GIS Unit's Spatial Data Operations Group has been authorized to make the changes indicated below to the state road system. We request that you update the related maps and files in your offices and install appropriate road number signs, if necessary. If our system changes do not conform to the actual conditions in the field, please return this memorandum with recommendations.

Document Number	County	Approval Date
Johnston 2024 03 52923	JOHNSTON	03/07/2024

Questions or comments about changes should be referred to the GIS Help Desk at GISHelp@ncdot.gov.

Thank you for your assistance.

EAL

- cc: BSIP  
 Bridge Maintenance  
 Division Right of Way  
 IMG  
 Pavement Management  
 Permit Unit  
 State Road Maintenance  
 Traffic Engineering  
 Traffic Surveys

**MAILING ADDRESS:**  
 NC DEPARTMENT OF TRANSPORTATION  
 GEOGRAPHIC INFORMATION SYSTEMS UNIT  
 1521 MAIL SERVICE CENTER  
 RALEIGH, NC 27699-1521

Telephone: (919) 707-2165  
 FAX: 919-707-2210  
 Customer Service: 1-877-368-4968  
 Website: www.ncdot.gov

**LOCATION:**  
 1020 BIRCH RIDGE DR  
 RALEIGH, NC 27610

# 2024 Road System Changes

---

**Petition Name:** Johnston\_2024\_03\_52923  
**Date:** 03/07/2024  
**County:** JOHNSTON

## Additions

Route	Street Name	Mileage	Map
SR 3902	FREEWILL PL	0.3	
SR 3904	BELLCOURT DR	0.06	
SR 3903	OLD HICKORY DR	0.29	

---

## Deletions

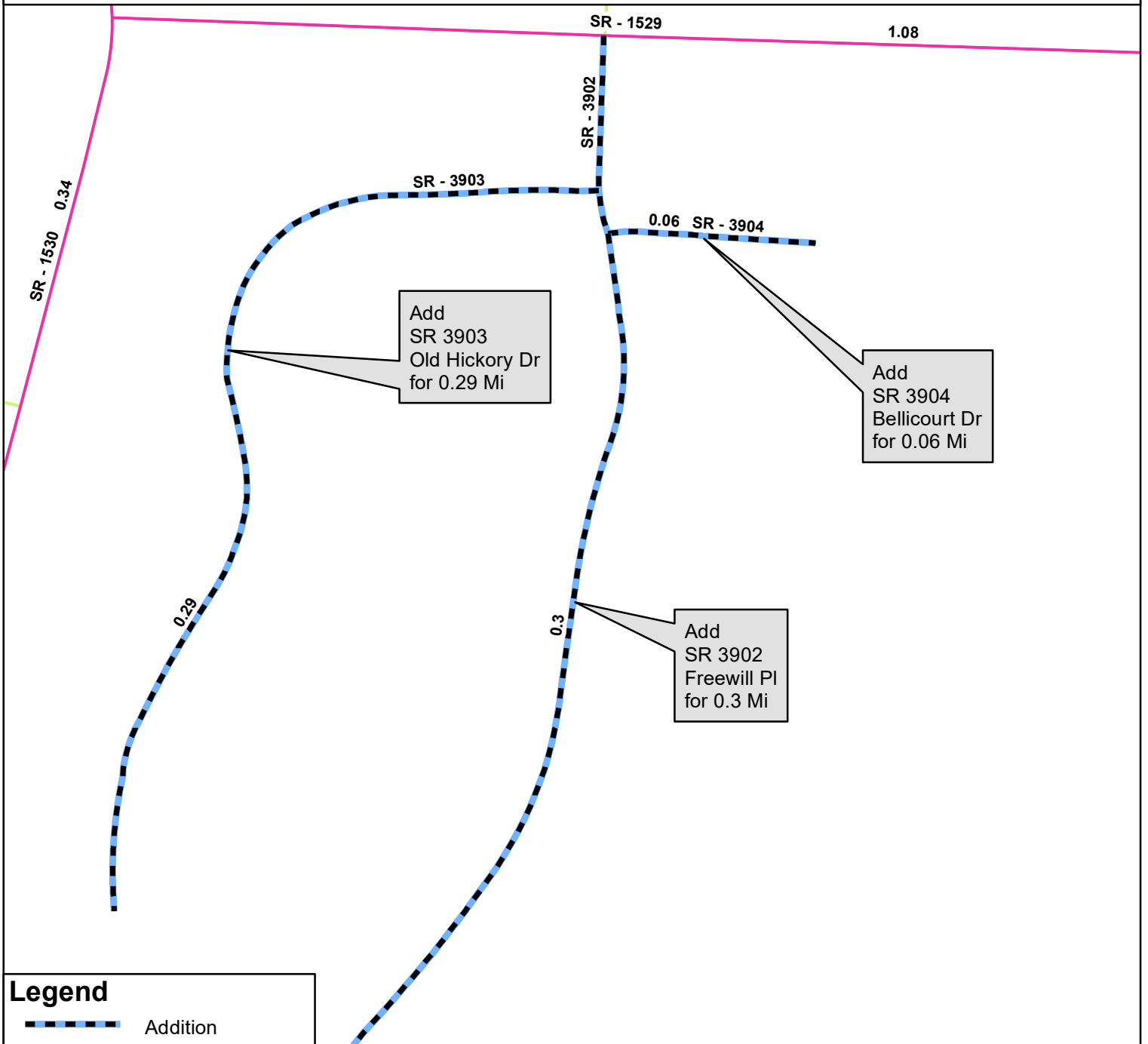
Route	Street Name	Mileage	Map
None			

---

## Reassignments

Existing Route	New Route	Street Name	Mileage	Map
None				

---





Add  
SR 3903  
Old Hickory Dr  
for 0.29 Mi

Add  
SR 3904  
Bellicourt Dr  
for 0.06 Mi

Add  
SR 3902  
Freewill Pl  
for 0.3 Mi

**Legend**

-  Addition
-  Deletion
-  Reassignment
-  SR
-  NC
-  US
-  Interstate
-  Ramp
-  Non-System
-  Obliterated

