



STATE OF NORTH CAROLINA  
DEPARTMENT OF TRANSPORTATION

ROY COOPER  
GOVERNOR

J. ERIC BOYETTE  
SECRETARY

**DATE:** June 22, 2023  
**TO:** Preston Hunter, PE  
Division Engineer  
Division 2  
**FROM:** Erin Lesh, GISP  
Supervisor, Spatial Data Operations Group  
Geographic Information Systems Unit  
**SUBJECT:** 2023 District 1 Road System Changes

The GIS Unit's Spatial Data Operations Group has been authorized to make the changes indicated below to the state road system. We request that you update the related maps and files in your offices and install appropriate road number signs, if necessary. If our system changes do not conform to the actual conditions in the field, please return this memorandum with recommendations.

Document Number	County	Approval Date
HTO_074_05-23	PITT	05/15/2023

Questions or comments about changes should be referred to the GIS Help Desk at GISHelp@ncdot.gov.

Thank you for your assistance.

EAL

cc: BSIP  
Bridge Maintenance  
Division Right of Way  
IMG  
Pavement Management  
Permit Unit  
State Road Maintenance  
Traffic Engineering  
Traffic Surveys

**MAILING ADDRESS:**  
NC DEPARTMENT OF TRANSPORTATION  
GEOGRAPHIC INFORMATION SYSTEMS UNIT  
1521 MAIL SERVICE CENTER  
RALEIGH, NC 27699-1521

Telephone: (919) 707-2165  
FAX: 919-707-2210  
Customer Service: 1-877-368-4968  
Website: www.ncdot.gov

**LOCATION:**  
4101 CAPITAL BLVD.  
RALEIGH, NC 27604

# 2023 Road System Changes

---

**Project Name:** HTO\_074\_05-23  
**Date:** 05/15/2023  
**County:** PITT

## Additions

<b>Route</b>	<b>Street Name</b>	<b>Mileage</b>	<b>Map</b>
None			

---

## Deletions

<b>Route</b>	<b>Street Name</b>	<b>Mileage</b>	<b>Map</b>
None			

---

## Reassignments

<b>Existing Route</b>	<b>New Route</b>	<b>Street Name</b>	<b>Mileage</b>	<b>Map</b>
I 587/US 264	I 587		9.99	
I 587/US 258/US 264	I 587/US 258		3.24	
NC 11 BYP	US 264/NC 11 BYP		3.52	
US 264 ALT	US 264		6.69	
US 258/US 264 ALT	US 258/US 264		0.47	
US 13/US 264 ALT	US 13/US 264		4.83	

---

Document Number: HTO\_074\_05-23

Route Number(s): I-587

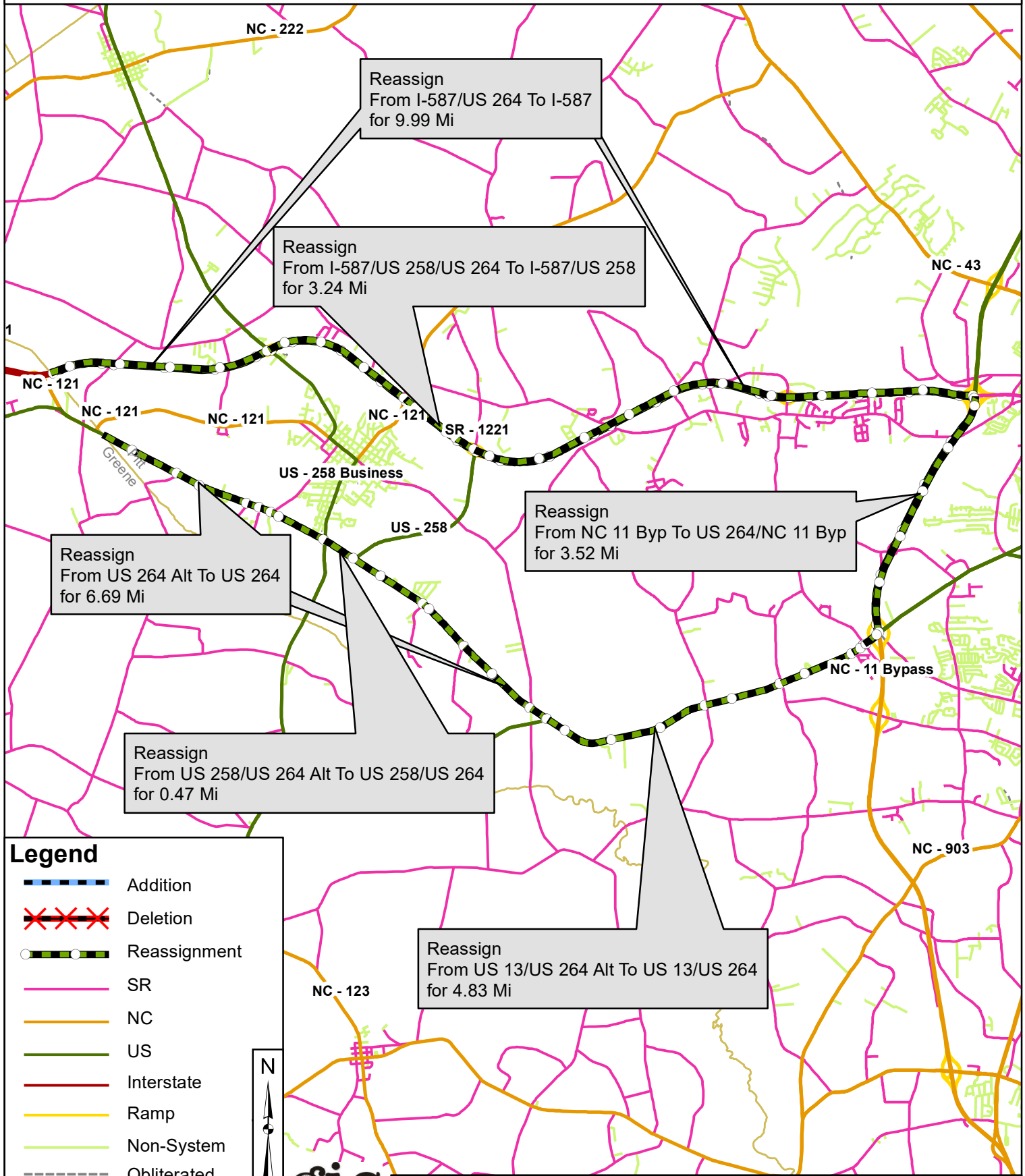
Map Date: 6/22/2023

County: Pitt












US 13 US 258 US 264

US 264 Alt NC 11 Byp

Approval Date: 5/15/2023



**Legend**

-  Addition
-  Deletion
-  Reassignment
-  SR
-  NC
-  US
-  Interstate
-  Ramp
-  Non-System
-  Obliterated
-  County Boundary

gis  
NC DOT

Reassign  
From US 264 Alt To US 264  
for 6.69 Mi

Reassign  
From I-587/US 258/US 264 To I-587/US 258  
for 3.24 Mi

Reassign  
From I-587/US 264 To I-587  
for 9.99 Mi

Reassign  
From NC 11 Byp To US 264/NC 11 Byp  
for 3.52 Mi

Reassign  
From US 258/US 264 Alt To US 258/US 264  
for 0.47 Mi

Reassign  
From US 13/US 264 Alt To US 13/US 264  
for 4.83 Mi

