



STATE OF NORTH CAROLINA
DEPARTMENT OF TRANSPORTATION

ROY COOPER
GOVERNOR

J. ERIC BOYETTE
SECRETARY

DATE: August 29, 2023
TO: Wanda Austin, PE
 Division Engineer
 Division 14
FROM: Erin Lesh, GISP
 Supervisor, Spatial Data Operations Group
 Geographic Information Systems Unit
SUBJECT: 2023 District 3 Road System Changes

The GIS Unit's Spatial Data Operations Group has been authorized to make the changes indicated below to the state road system. We request that you update the related maps and files in your offices and install appropriate road number signs, if necessary. If our system changes do not conform to the actual conditions in the field, please return this memorandum with recommendations.

| Document Number | County | Approval Date |
|-----------------|--------|---------------|
| U-5604 | MACON | 01/18/2023 |

Questions or comments about changes should be referred to the GIS Help Desk at GISHelp@ncdot.gov.

Thank you for your assistance.

EAL

cc: BSIP
 Bridge Maintenance
 Division Right of Way
 IMG
 Pavement Management
 Permit Unit
 State Road Maintenance
 Traffic Engineering
 Traffic Surveys

MAILING ADDRESS:
 NC DEPARTMENT OF TRANSPORTATION
 GEOGRAPHIC INFORMATION SYSTEMS UNIT
 1521 MAIL SERVICE CENTER
 RALEIGH, NC 27699-1521

Telephone: (919) 707-2165
 FAX: 919-707-2210
 Customer Service: 1-877-368-4968
 Website: www.ncdot.gov

LOCATION:
 4101 CAPITAL BLVD.
 RALEIGH, NC 27604

2023 Road System Changes

TIP Name: U-5604
Date: 01/18/2023
County: MACON

Additions

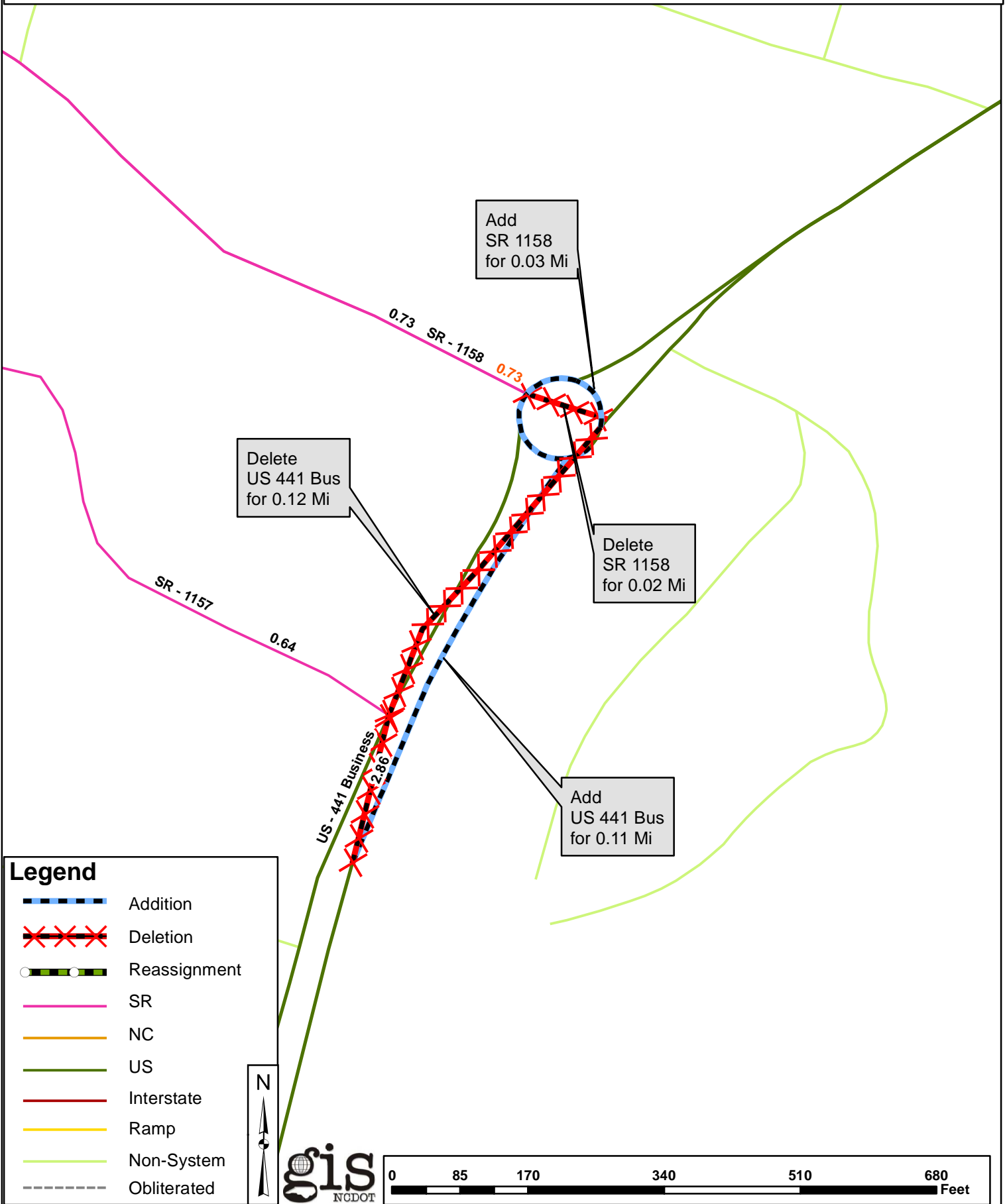
| Route | Street Name | Mileage | Map |
|--------------|--------------------|----------------|------------|
| US 441 BUS | | 0.11 | A |
| US 441 BUS | | 0.11 | B |
| SR 1158 | | 0.03 | A |
| SR 1667 | | 0.03 | B |

Deletions

| Route | Street Name | Mileage | Map |
|--------------|--------------------|----------------|------------|
| US 441 BUS | | 0.12 | A |
| US 441 BUS | | 0.11 | B |
| SR 1158 | | 0.02 | A |
| SR 1667 | | 0.02 | B |
| SR 1729 | | 0.01 | B |

Reassignments

| Existing Route | New Route | Street Name | Mileage | Map |
|-----------------------|------------------|--------------------|----------------|------------|
| None | | | | |



Document Number: U-5604

Route Number(s): 1667

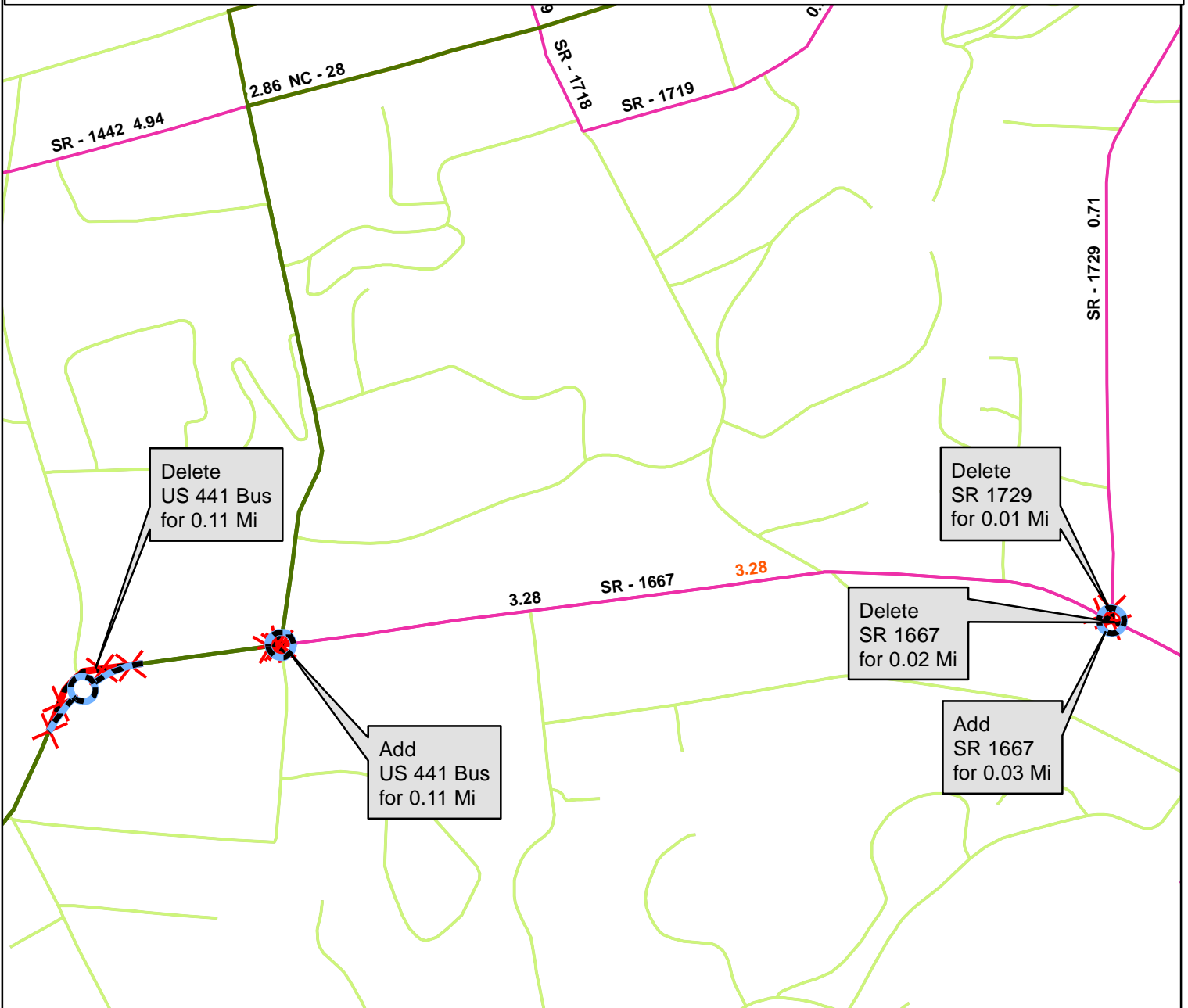
Map Date: 08/29/23

County: Macon


1729 US 441 Bus

Approval Date: 01/18/23

Map: B



Legend

-  Addition
-  Deletion
-  Reassignment
-  SR
-  NC
-  US
-  Interstate
-  Ramp
-  Non-System
-  Obliterated

