



STATE OF NORTH CAROLINA
DEPARTMENT OF TRANSPORTATION

ROY COOPER
GOVERNOR

J. ERIC BOYETTE
SECRETARY

DATE: December 7, 2022
TO: Keith Eason, PE
 Division Engineer
 Division 4
FROM: Erin Lesh, GISP
 Supervisor, Spatial Data Operations Group
 Geographic Information Systems Unit
SUBJECT: 2022 District 3 Road System Changes

The GIS Unit's Spatial Data Operations Group has been authorized to make the changes indicated below to the state road system. We request that you update the related maps and files in your offices and install appropriate road number signs, if necessary. If our system changes do not conform to the actual conditions in the field, please return this memorandum with recommendations.

Document Number	County	Approval Date
Johnston 2022 12 52631	JOHNSTON	12/01/2022

Questions or comments about changes should be referred to the GIS Help Desk at GISHelp@ncdot.gov.

Thank you for your assistance.

EAL

cc: BSIP
 Bridge Maintenance
 Division Right of Way
 IMG
 Pavement Management
 Permit Unit
 State Road Maintenance
 Traffic Engineering
 Traffic Surveys

MAILING ADDRESS:
 NC DEPARTMENT OF TRANSPORTATION
 GEOGRAPHIC INFORMATION SYSTEMS UNIT
 1521 MAIL SERVICE CENTER
 RALEIGH, NC 27699-1521

Telephone: (919) 707-2165
 FAX: 919-707-2210
 Customer Service: 1-877-368-4968
 Website: www.ncdot.gov

LOCATION:
 4101 CAPITAL BLVD.
 RALEIGH, NC 27604

2022 Road System Changes

Petition Name: Johnston_2022_12_52631
Date: 12/01/2022
County: JOHNSTON

Additions

Route	Street Name	Mileage	Map
SR 2791	MORTON DR	0.05	
SR 2790	CLEAR STREAM WAY	0.17	
SR 2792	BLACKBURN CT	0.05	

Deletions

Route	Street Name	Mileage	Map
None			

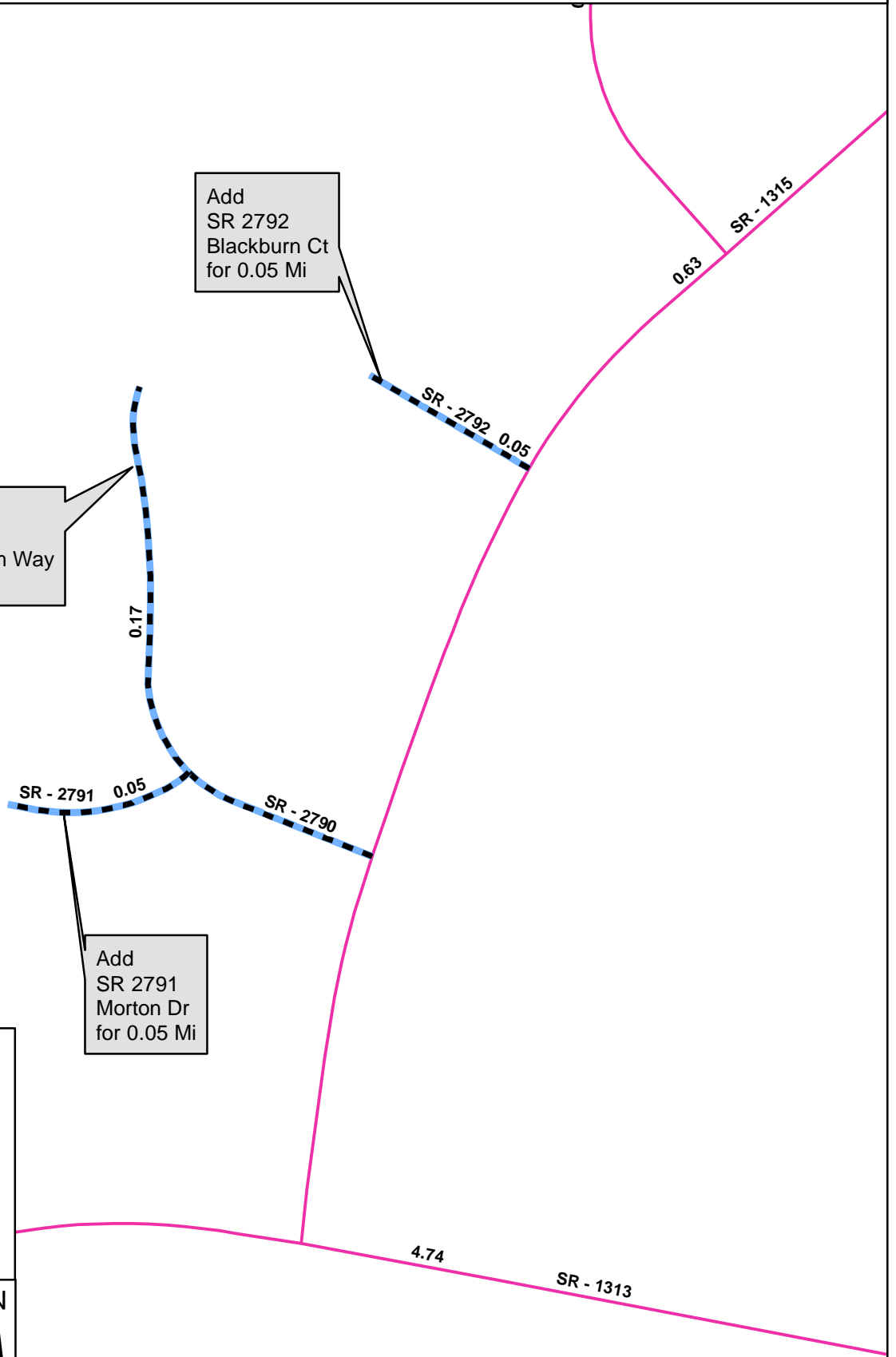
Reassignments

Existing Route	New Route	Street Name	Mileage	Map
None				











Add
SR 2792
Blackburn Ct
for 0.05 Mi

Add
SR 2790
Clear Stream Way
for 0.17 Mi

Add
SR 2791
Morton Dr
for 0.05 Mi



Legend

-  Addition
-  Deletion
-  Reassignment
-  SR
-  NC
-  US
-  Interstate
-  Ramp
-  Non-System
-  Obliterated

