



STATE OF NORTH CAROLINA
DEPARTMENT OF TRANSPORTATION

ROY COOPER
GOVERNOR

J.R. "JOEY" HOPKINS
SECRETARY

DATE: April 29, 2024
TO: Patrick Norman, PE
 Division Engineer
 Division 8
FROM: Erin Lesh, GISP
 Supervisor, Spatial Data Operations Group
 Geographic Information Systems Unit
SUBJECT: 2024 District 1 Road System Changes - **REVISED**

The GIS Unit's Spatial Data Operations Group has been authorized to make the changes indicated below to the state road system. We request that you update the related maps and files in your offices and install appropriate road number signs, if necessary. If our system changes do not conform to the actual conditions in the field, please return this memorandum with recommendations.

Document Number	County	Approval Date
HTO_076_10-22	RANDOLPH	10/10/2022

Questions or comments about changes should be referred to the GIS Help Desk at GISHelp@ncdot.gov.

Thank you for your assistance.

EAL

cc: BSIP
 Bridge Maintenance
 Division Right of Way
 IMG
 Pavement Management
 Permit Unit
 State Road Maintenance
 Traffic Engineering
 Traffic Surveys

MAILING ADDRESS:
 NC DEPARTMENT OF TRANSPORTATION
 GEOGRAPHIC INFORMATION SYSTEMS UNIT
 1521 MAIL SERVICE CENTER
 RALEIGH, NC 27699-1521

Telephone: (919) 707-2165
 FAX: 919-707-2210
 Customer Service: 1-877-368-4968
 Website: www.ncdot.gov

LOCATION:
 1020 BIRCH RIDGE DR
 RALEIGH, NC 27610

2024 Road System Changes

Project Name: HTO_076_10-22
Date: 10/10/2022
County: RANDOLPH

Additions

Route	Street Name	Mileage	Map
US 64		12.94	A
US 64 BUS		1.18	K
NC 42		0.29	E
SR 2394		0.47	B
SR 2713		0.32	B
SR 2692		0.02	B
SR 2739		0.06	C
SR 2604		0.24	D
SR 2828		0.16	E
SR 3016		0.01	E
SR 2834		0.28	F
SR 3014		0.05	F
SR 3015		0.04	F
SR 3007		0.12	F
SR 2839		0.39	F
SR 9000		1.36	F
SR 2954		0.69	F
SR 3009		0.24	G
SR 3010		0.11	G
SR 2987		0.2	G

Additions

Route	Street Name	Mileage	Map
SR 1273		0.03	H
SR 1145		0.78	H
SR 1275		0.31	I
SR 1276		0.13	I
SR 1272		0.52	J
SR 1160		0.1	J
SR 1271		0.11	J
SR 2079		0.1	K
SR 1325		0.44	K

Deletions

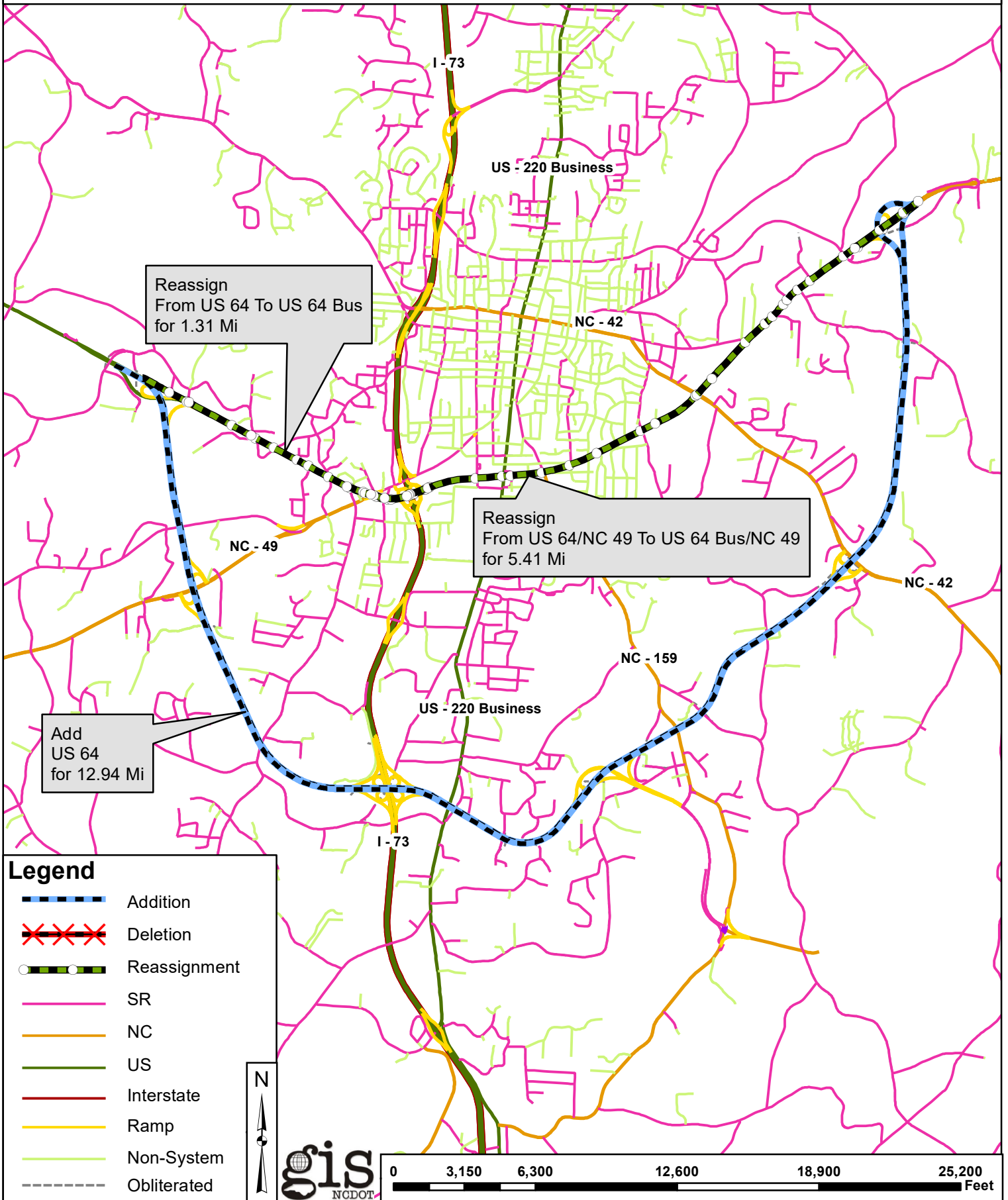
Route	Street Name	Mileage	Map
NC 42		0.3	E
SR 2666		0.02	B
SR 2692		0.04	B
SR 2713		0.37	C
SR 2725		0.13	C
SR 2604		0.23	D
SR 2827		0.38	E
SR 2828		0.14	E
SR 2834		0.28	F
SR 2839		0.3	F
SR 2994		0.08	F
SR 2954		0.09	F
SR 2987		0.22	G

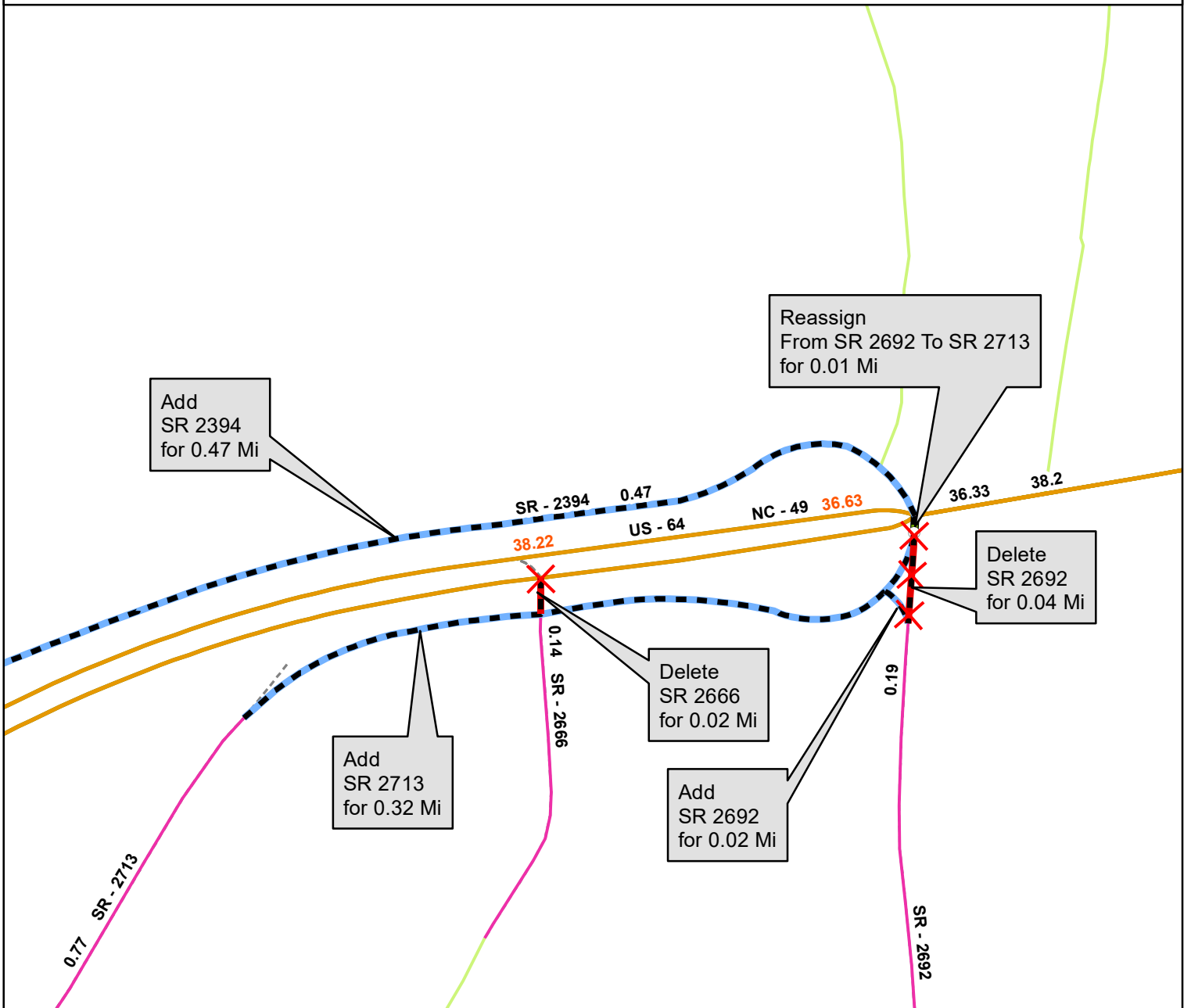
Deletions

Route	Street Name	Mileage	Map
SR 1202		0.51	H
SR 1198		0.19	H
SR 1145		0.42	H
SR 2926		0.09	H
SR 1160		0.09	J
SR 1424		0.04	K
SR 1634		0.08	K
SR 1326		0.03	K
SR 1325		0.33	K
SR 2930		0.03	G
SR 1708		0.02	K
SR 1425		0.02	K

Reassignments

Existing Route	New Route	Street Name	Mileage	Map
US 64	US 64 BUS		1.31	A
US 64/NC 49	US 64 BUS/NC 49		5.41	A
SR 2692	SR 2713		0.01	B
SR 2828	SR 3016		0.04	E
SR 2839	SR 3011		0.28	F
SR 2994	SR 3015		0.14	F
SR 2839	SR 3016		0.17	F
SR 1145	SR 1274		1.13	H
SR 1145	SR 1273		0.16	H
SR 2926	SR 3008		0.09	H

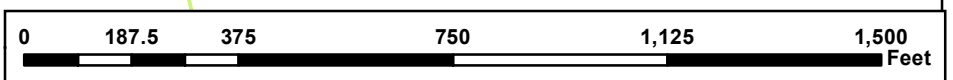


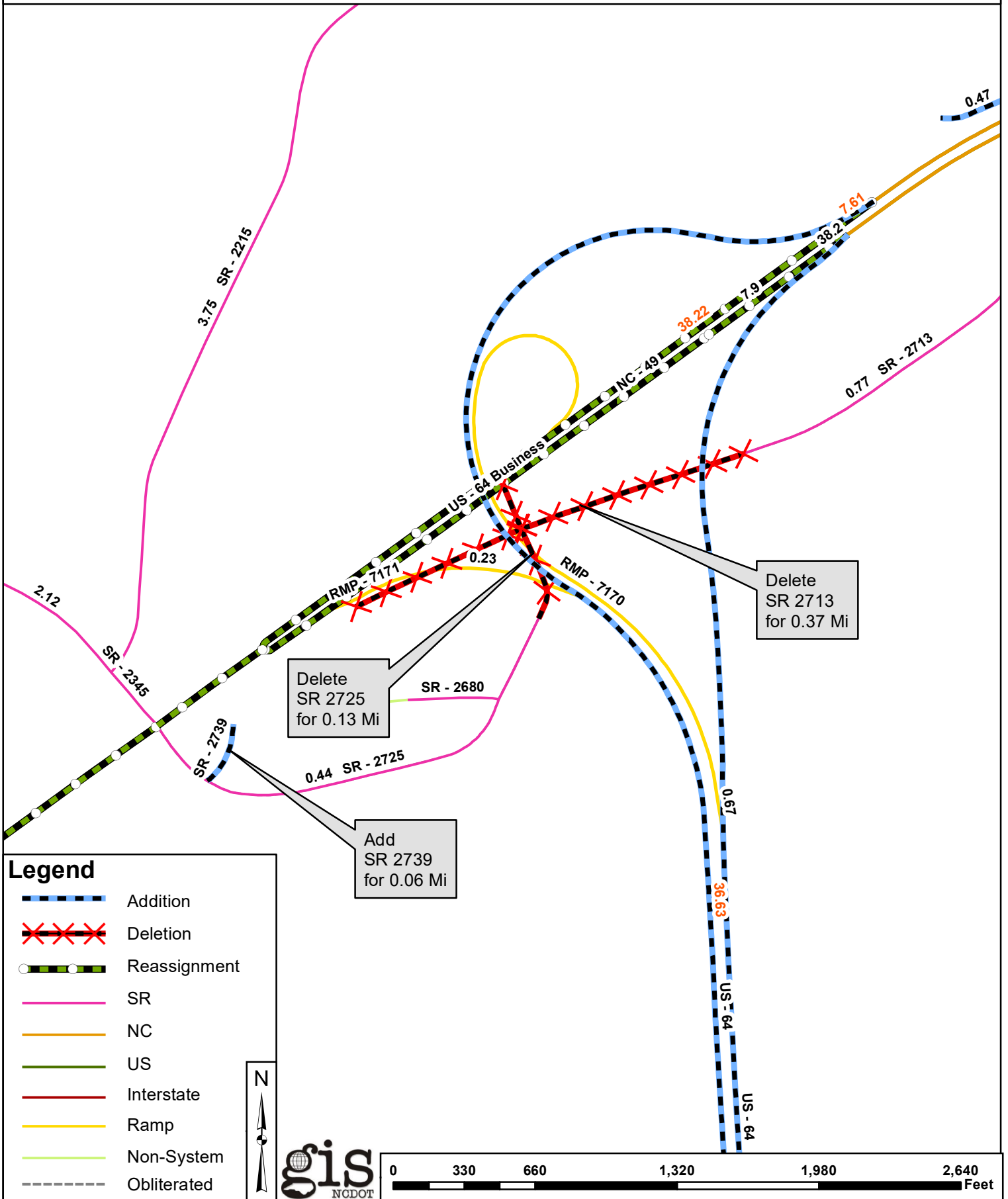


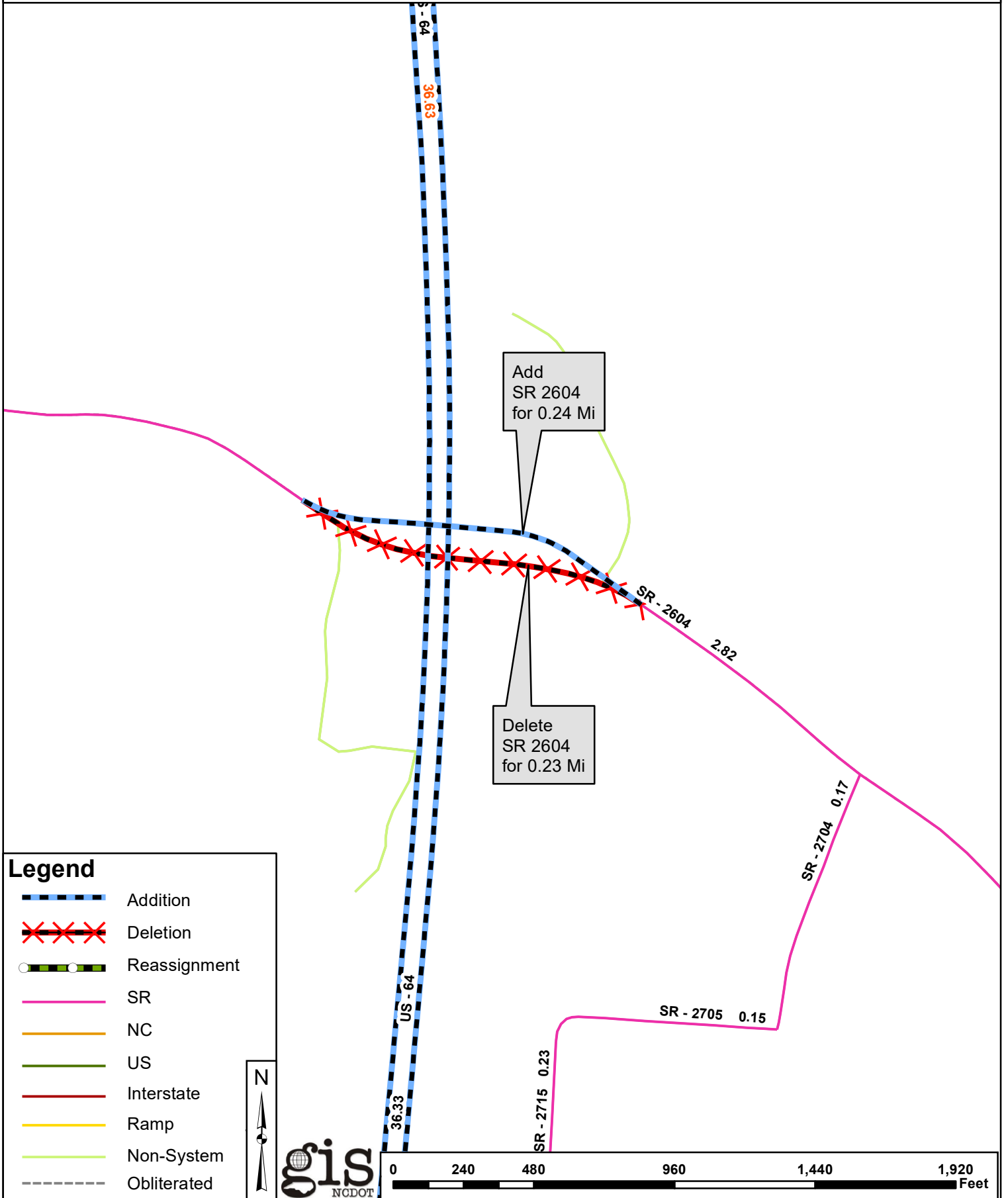
Legend

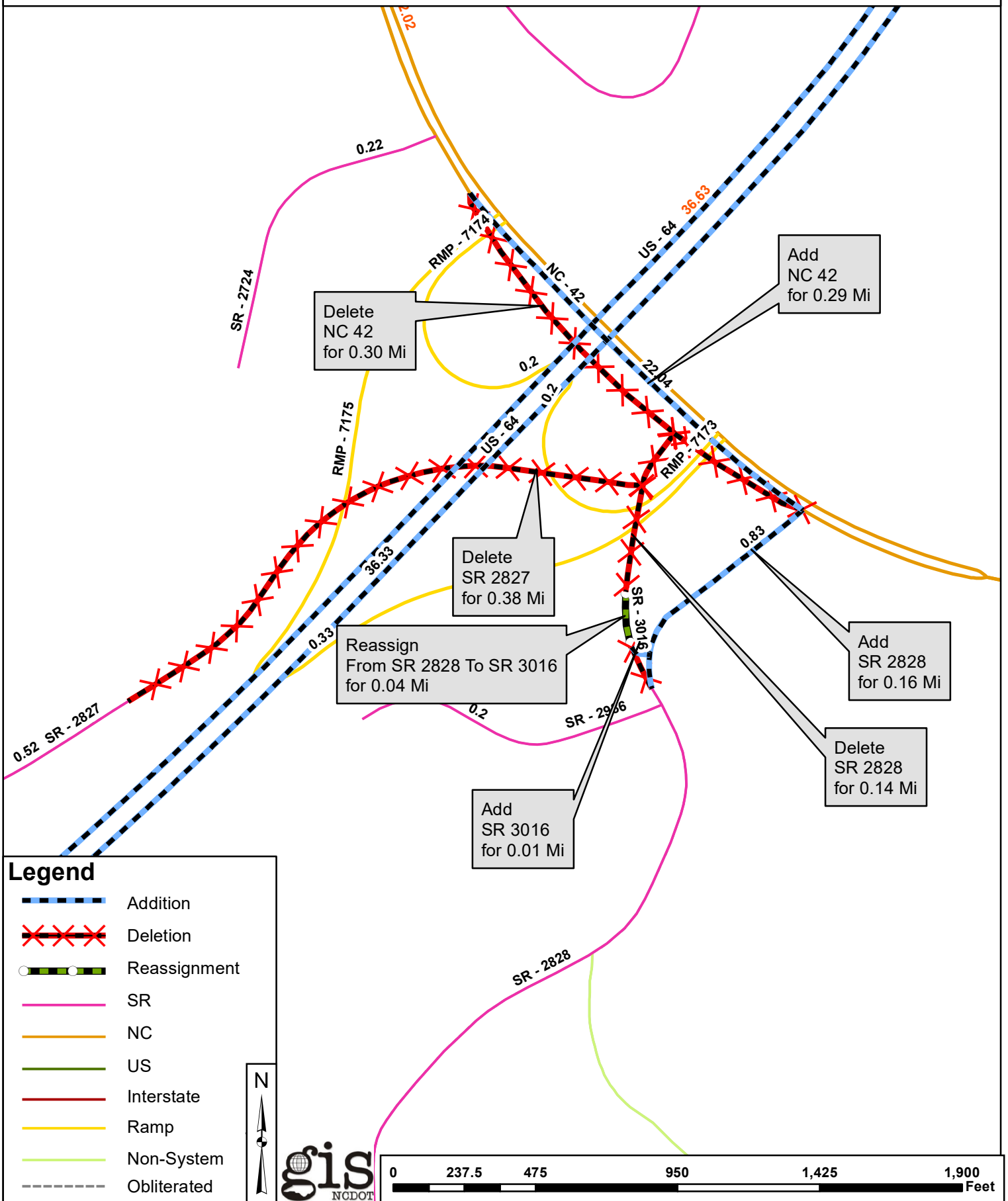
- Addition
- Deletion
- Reassignment
- SR
- NC
- US
- Interstate
- Ramp
- Non-System
- Obliterated

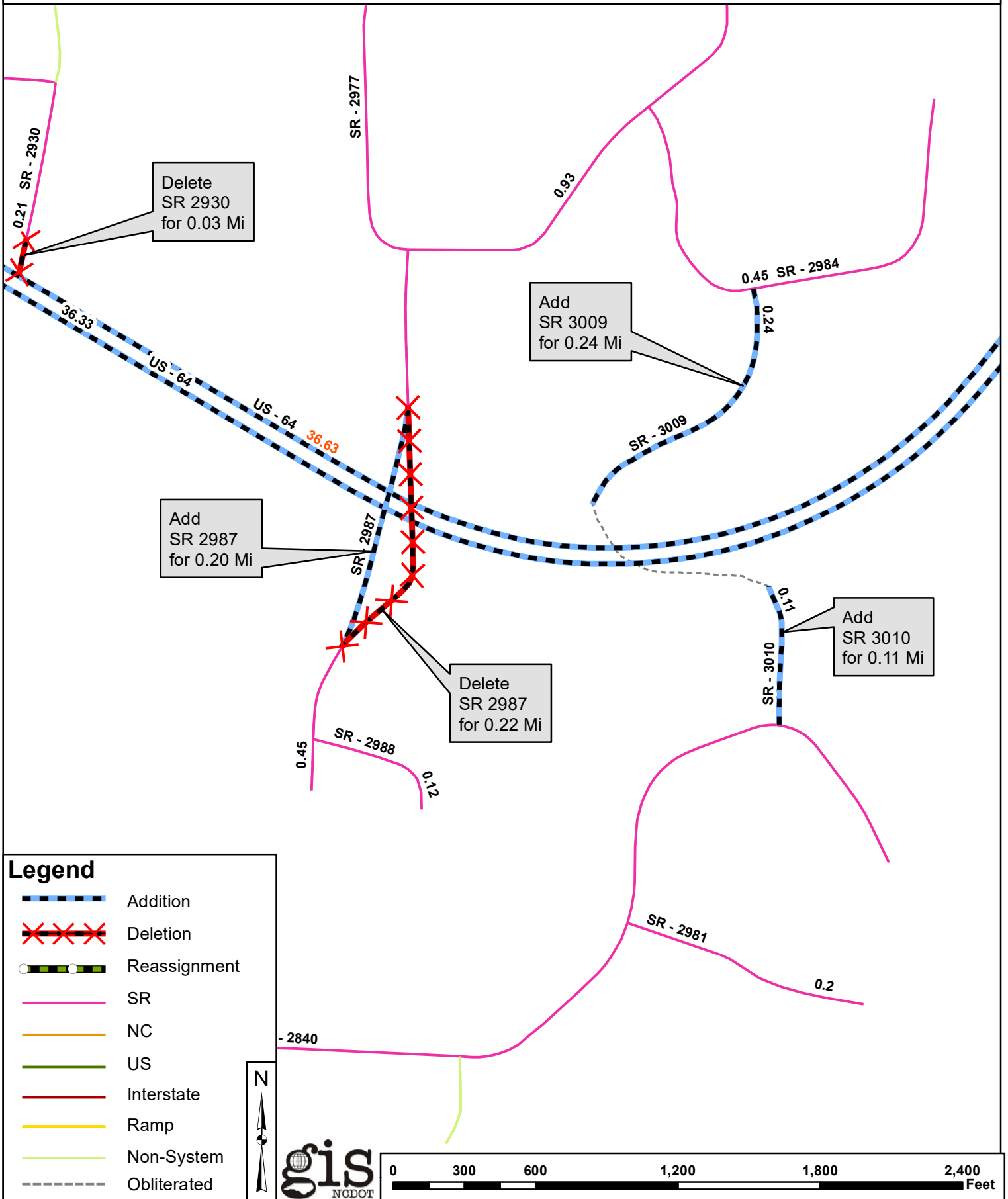
N

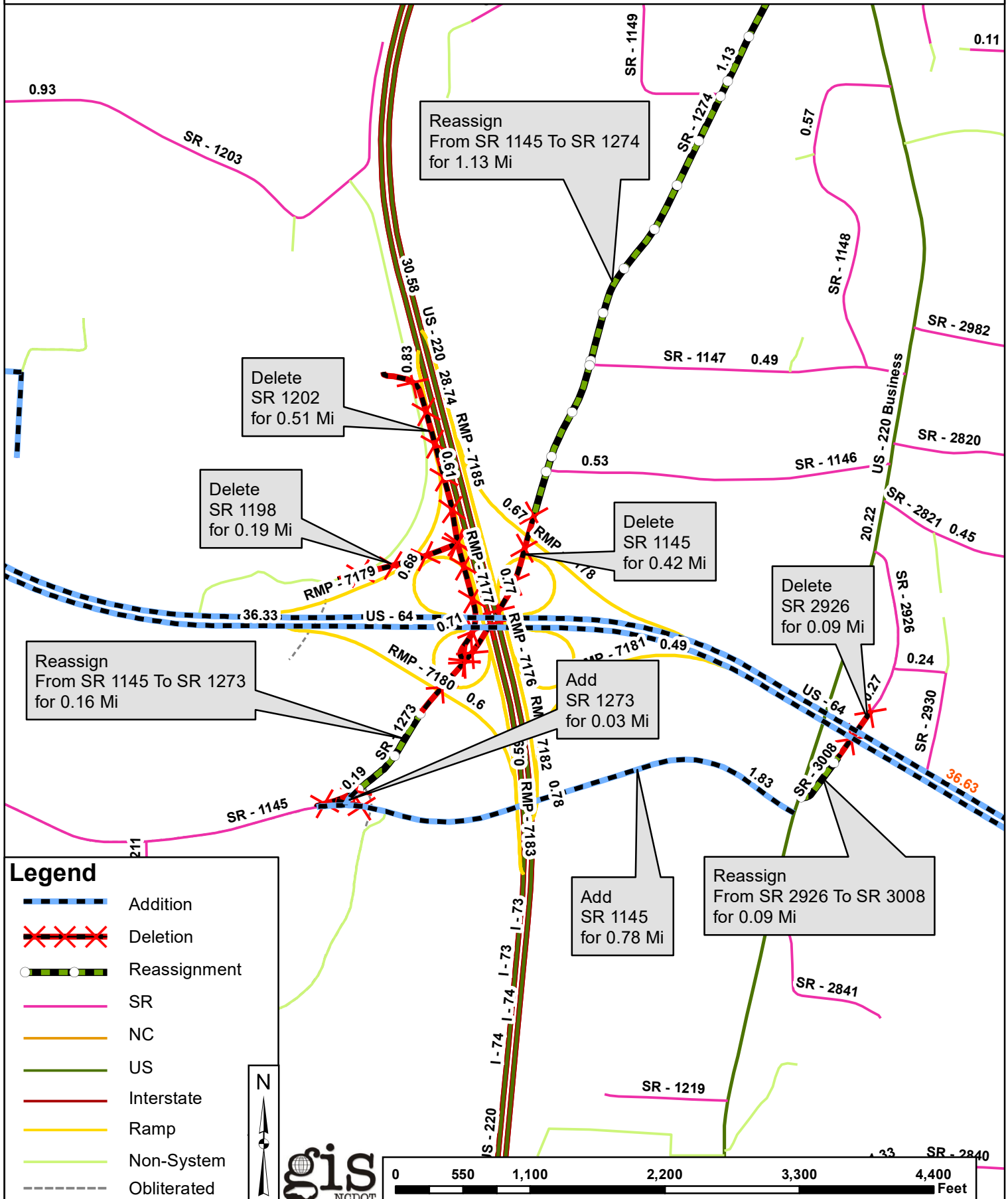


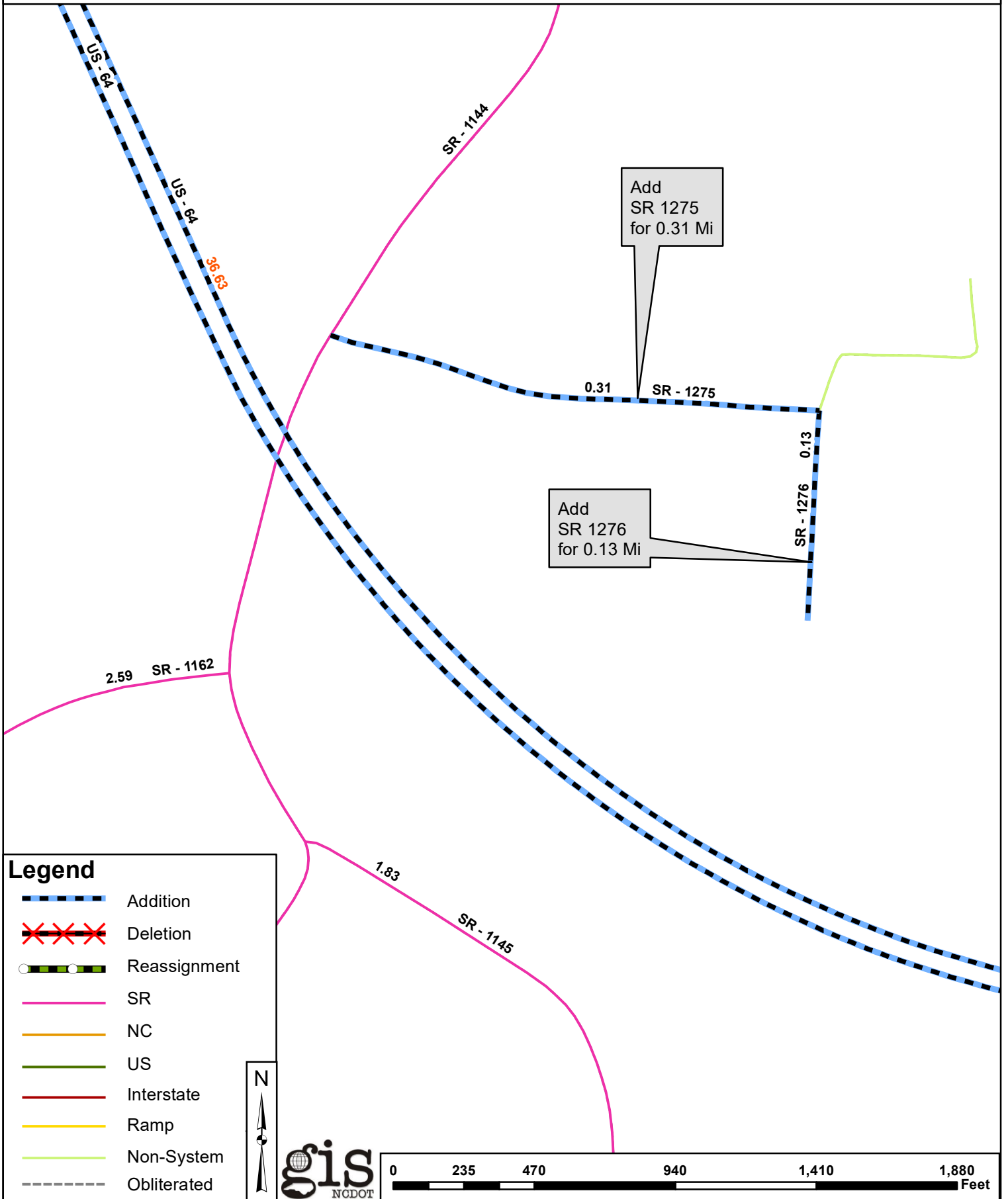















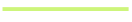








Legend

-  Addition
-  Deletion
-  Reassignment
-  SR
-  NC
-  US
-  Interstate
-  Ramp
-  Non-System
-  Obliterated

