



STATE OF NORTH CAROLINA
DEPARTMENT OF TRANSPORTATION

ROY COOPER
GOVERNOR

J. ERIC BOYETTE
SECRETARY

DATE: August 16, 2022
TO: Brandon H. Jones, PE
 Division Engineer
 Division 5
FROM: Erin Lesh, GISP
 Supervisor, Spatial Data Operations Group
 Geographic Information Systems Unit
SUBJECT: 2022 District 1 Road System Changes

The GIS Unit's Spatial Data Operations Group has been authorized to make the changes indicated below to the state road system. We request that you update the related maps and files in your offices and install appropriate road number signs, if necessary. If our system changes do not conform to the actual conditions in the field, please return this memorandum with recommendations.

Document Number	County	Approval Date
Wake_2022_08_52560	WAKE	08/11/2022

Questions or comments about changes should be referred to the GIS Help Desk at GISHelp@ncdot.gov.

Thank you for your assistance.

EAL

cc: BSIP
 Bridge Maintenance
 Division Right of Way
 IMG
 Pavement Management
 Permit Unit
 State Road Maintenance
 Traffic Engineering
 Traffic Surveys

MAILING ADDRESS:
 NC DEPARTMENT OF TRANSPORTATION
 GEOGRAPHIC INFORMATION SYSTEMS UNIT
 1521 MAIL SERVICE CENTER
 RALEIGH, NC 27699-1521

Telephone: (919) 707-2165
 FAX: 919-707-2210
 Customer Service: 1-877-368-4968
 Website: www.ncdot.gov

LOCATION:
 4101 CAPITAL BLVD.
 RALEIGH, NC 27604

2022 Road System Changes

Petition Name: Wake_2022_08_52560
Date: 08/11/2022
County: WAKE

Additions

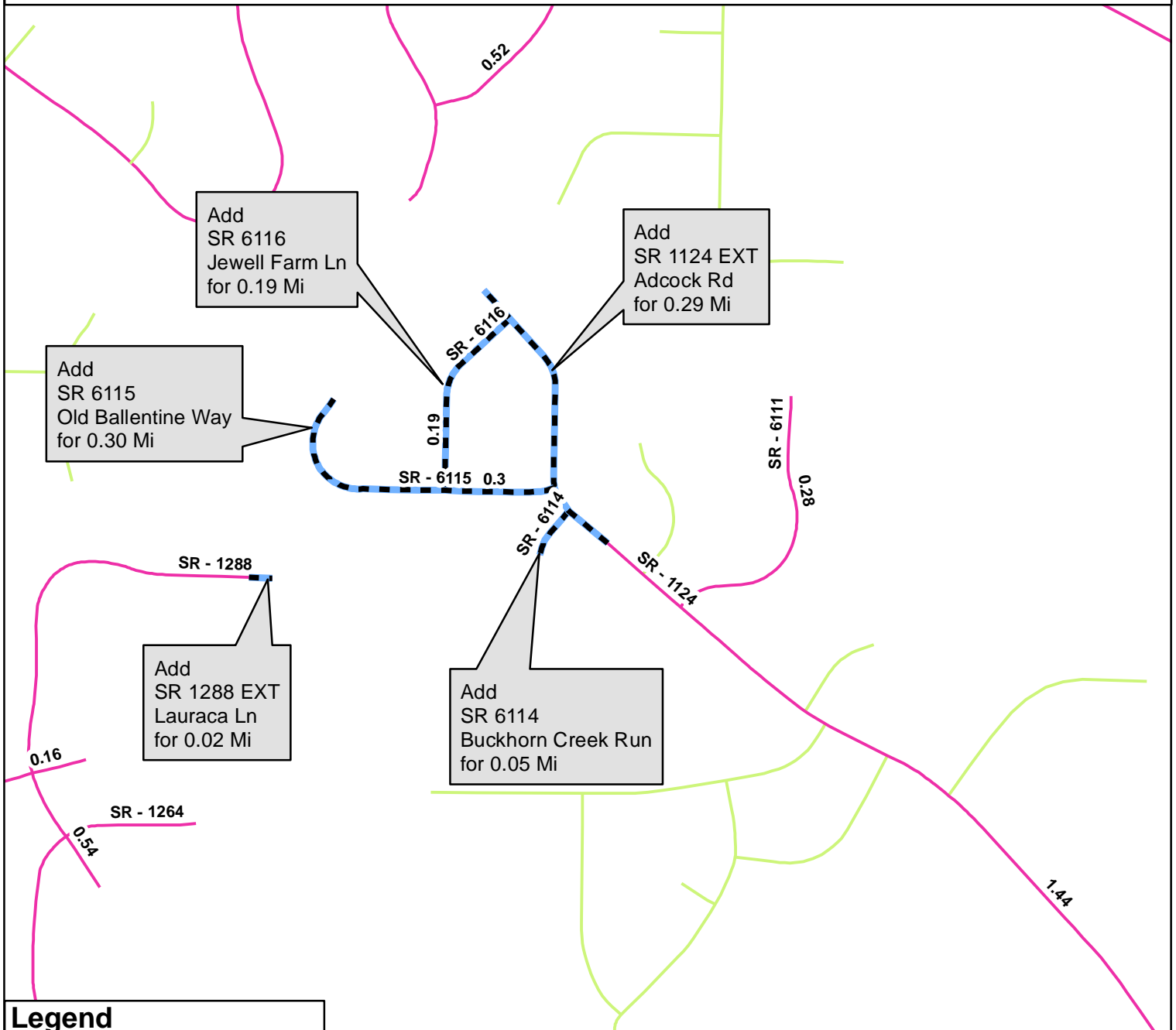
Route	Street Name	Mileage	Map
SR 1124 EXT	ADCOCK RD	0.29	
SR 6114	BUCKHORN CREEK RUN	0.05	
SR 6115	OLD BALLENTINE WAY	0.3	
SR 6116	JEWELL FARM LN	0.19	
SR 1288 EXT	LAURACA LN	0.02	

Deletions

Route	Street Name	Mileage	Map
None			

Reassignments

Existing Route	New Route	Street Name	Mileage	Map
None				



Add
SR 6116
Jewell Farm Ln
for 0.19 Mi











Add
SR 1124 EXT
Adcock Rd
for 0.29 Mi

Add
SR 6115
Old Ballentine Way
for 0.30 Mi

Add
SR 1288 EXT
Lauraca Ln
for 0.02 Mi

Add
SR 6114
Buckhorn Creek Run
for 0.05 Mi

Legend

-  Addition
-  Deletion
-  Reassignment
-  SR
-  NC
-  US
-  Interstate
-  Ramp
-  Non-System
-  Obliterated

