



STATE OF NORTH CAROLINA  
DEPARTMENT OF TRANSPORTATION

ROY COOPER  
GOVERNOR

J. ERIC BOYETTE  
SECRETARY

**DATE:** April 12, 2022  
**TO:** H.L. "Drew" Cox, PE  
 Division Engineer  
 Division 6  
**FROM:** Erin Lesh, GISP  
 Supervisor, Spatial Data Operations Group  
 Geographic Information Systems Unit  
**SUBJECT:** 2022 District 2 Road System Changes

The GIS Unit's Spatial Data Operations Group has been authorized to make the changes indicated below to the state road system. We request that you update the related maps and files in your offices and install appropriate road number signs, if necessary. If our system changes do not conform to the actual conditions in the field, please return this memorandum with recommendations.

Document Number	County	Approval Date
CUMBERLAND 2022 04 M001	CUMBERLAND	04/06/2022

Questions or comments about changes should be referred to the GIS Help Desk at GISHelp@ncdot.gov.

Thank you for your assistance.

EAL

cc: BSIP  
 Bridge Maintenance  
 Division Right of Way  
 IMG  
 Pavement Management  
 Permit Unit  
 State Road Maintenance  
 Traffic Engineering  
 Traffic Surveys

**MAILING ADDRESS:**  
 NC DEPARTMENT OF TRANSPORTATION  
 GEOGRAPHIC INFORMATION SYSTEMS UNIT  
 1521 MAIL SERVICE CENTER  
 RALEIGH, NC 27699-1521

Telephone: (919) 707-2165  
 FAX: 919-707-2210  
 Customer Service: 1-877-368-4968  
 Website: www.ncdot.gov

**LOCATION:**  
 4101 CAPITAL BLVD.  
 RALEIGH, NC 27604

# 2022 Road System Changes

---

**Petition Name:** CUMBERLAND\_2022\_04\_M001  
**Date:** 04/06/2022  
**County:** CUMBERLAND

## Additions

Route	Street Name	Mileage	Map
None			

---

## Deletions

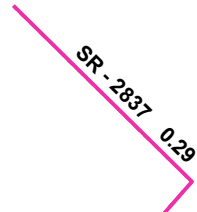
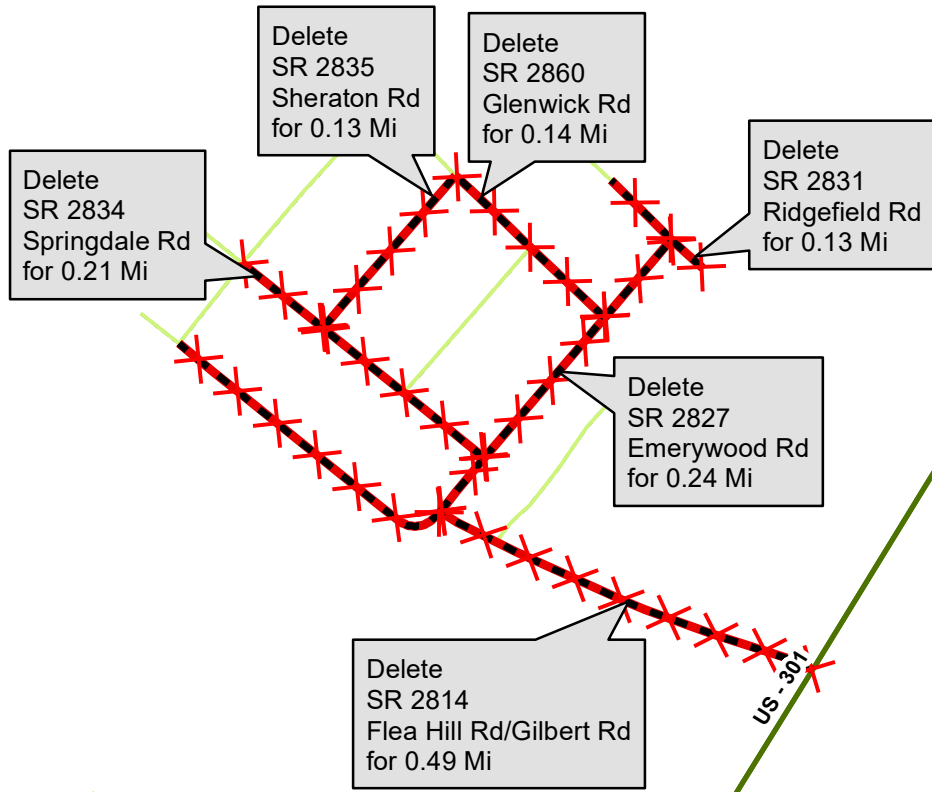
Route	Street Name	Mileage	Map
SR 2814	FLEA HILL RD/GILBERT RD	0.49	
SR 2827	EMERYWOOD RD	0.24	
SR 2831	RIDGEFIELD RD	0.13	
SR 2860	GLENWICK RD	0.14	
SR 2835	SHERATON RD	0.13	
SR 2834	SPRINGDALE RD	0.21	

---

## Reassignments

Existing Route	New Route	Street Name	Mileage	Map
None				

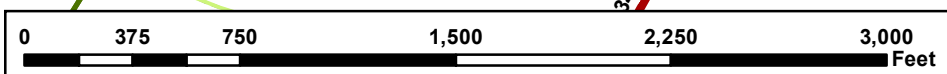
---



**Legend**

- +—+—+— Addition
- X—X—X—X— Deletion
- +—○—+—○— Reassignment
- SR
- NC
- US
- Interstate
- Ramp
- Non-System
- - - Obliterated

gis  
NCDOT



SR - 1722

30.77

30.76

US - 301

34

I-95

30.33

I-95