



STATE OF NORTH CAROLINA
DEPARTMENT OF TRANSPORTATION

ROY COOPER
GOVERNOR

J. ERIC BOYETTE
SECRETARY

DATE: December 13, 2021

TO: Brandon H. Jones, PE
Division Engineer
Division 5

FROM: Erin Lesh, GISP
Supervisor, Spatial Data Operations Group
Geographic Information Systems Unit

SUBJECT: 2021 District 3 Road System Changes

The GIS Unit's Spatial Data Operations Group has been authorized to make the changes indicated below to the state road system. We request that you update the related maps and files in your offices and install appropriate road number signs, if necessary. If our system changes do not conform to the actual conditions in the field, please return this memorandum with recommendations.

| Document Number | County | Approval Date |
|------------------------|----------|---------------|
| Franklin_2021_12_52426 | FRANKLIN | 12/08/2021 |

Questions or comments about changes should be referred to the GIS Help Desk at GISHelp@ncdot.gov.

Thank you for your assistance.

EAL

cc: BSIP
Bridge Maintenance
Division Right of Way
IMG
Pavement Management
Permit Unit
State Road Maintenance
Traffic Engineering
Traffic Surveys

MAILING ADDRESS:
NC DEPARTMENT OF TRANSPORTATION
GEOGRAPHIC INFORMATION SYSTEMS UNIT
1521 MAIL SERVICE CENTER
RALEIGH, NC 27699-1521

Telephone: (919) 707-2165
FAX: 919-707-2210
Customer Service: 1-877-368-4968
Website: www.ncdot.gov

LOCATION:
4101 CAPITAL BLVD.
RALEIGH, NC 27604

2021 Road System Changes

Petition Name: Franklin_2021_12_52426
Date: 12/08/2021
County: FRANKLIN

Additions

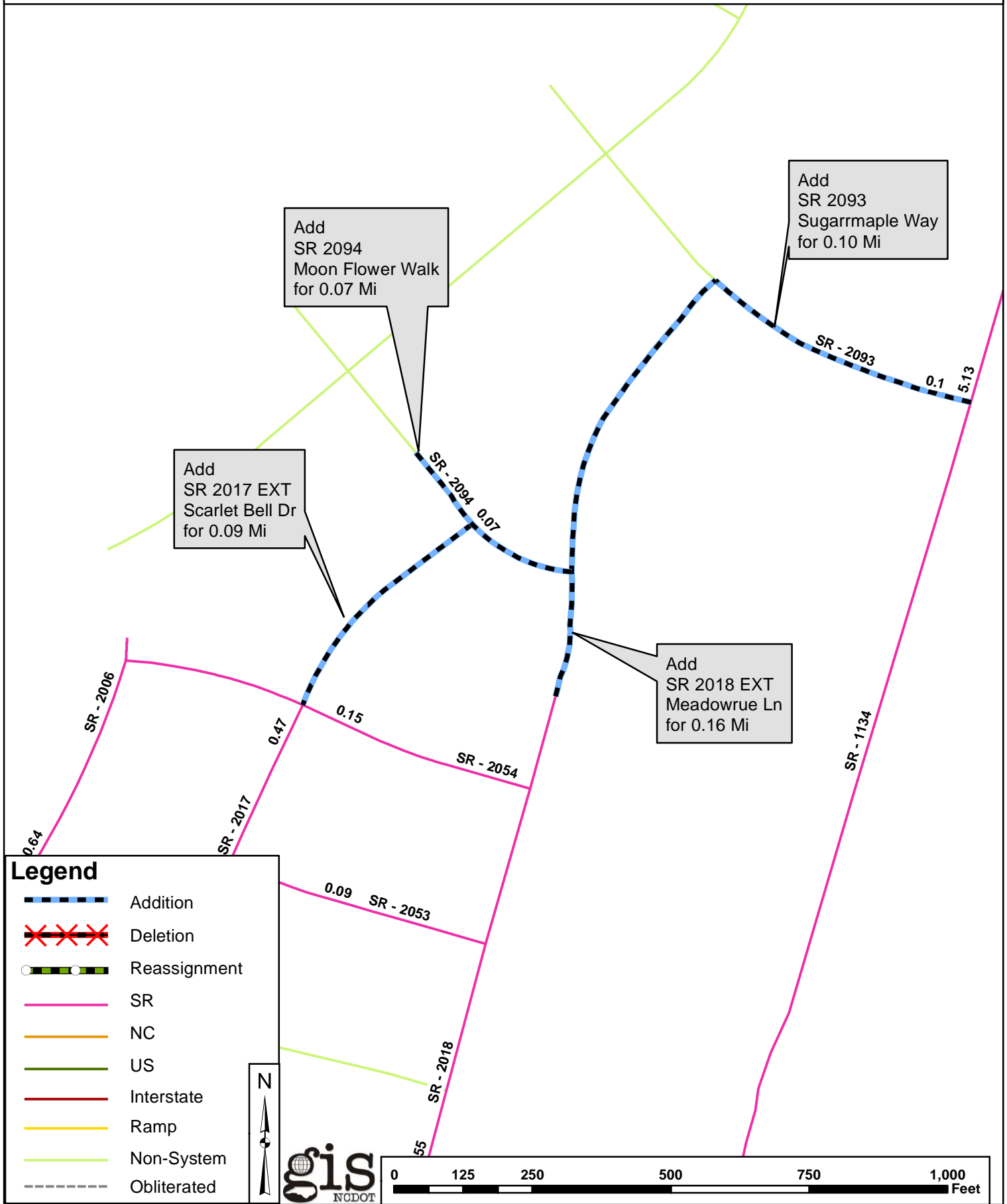
| Route | Street Name | Mileage | Map |
|--------------|--------------------|----------------|------------|
| SR 2093 | SUGARMAPLE WAY | 0.1 | |
| SR 2018 EXT | MEADOWRUE LN | 0.16 | |
| SR 2094 | MOON FLOWER WALK | 0.07 | |
| SR 2017 EXT | SCARLET BELL DR | 0.09 | |

Deletions











| Route | Street Name | Mileage | Map |
|--------------|--------------------|----------------|------------|
| None | | | |

Reassignments

| Existing Route | New Route | Street Name | Mileage | Map |
|-----------------------|------------------|--------------------|----------------|------------|
| None | | | | |



Legend

-  Addition
-  Deletion
-  Reassignment
-  SR
-  NC
-  US
-  Interstate
-  Ramp
-  Non-System
-  Obliterated

