



STATE OF NORTH CAROLINA
DEPARTMENT OF TRANSPORTATION

ROY COOPER
GOVERNOR

J. ERIC BOYETTE
SECRETARY

DATE: October 13, 2021
TO: Patrick Norman, PE
 Division Engineer
 Division 8
FROM: Erin Lesh, GISP
 Supervisor, Spatial Data Operations Group
 Geographic Information Systems Unit
SUBJECT: 2021 District 2 Road System Changes

The GIS Unit's Spatial Data Operations Group has been authorized to make the changes indicated below to the state road system. We request that you update the related maps and files in your offices and install appropriate road number signs, if necessary. If our system changes do not conform to the actual conditions in the field, please return this memorandum with recommendations.

Document Number	County	Approval Date
Hoke_2021_10_52393	HOKE	10/06/2021

Questions or comments about changes should be referred to the GIS Help Desk at GISHelp@ncdot.gov.

Thank you for your assistance.

EAL

cc: BSIP
 Bridge Maintenance
 Division Right of Way
 IMG
 Pavement Management
 Permit Unit
 State Road Maintenance
 Traffic Engineering
 Traffic Surveys

MAILING ADDRESS:
 NC DEPARTMENT OF TRANSPORTATION
 GEOGRAPHIC INFORMATION SYSTEMS UNIT
 1521 MAIL SERVICE CENTER
 RALEIGH, NC 27699-1521

Telephone: (919) 707-2165
 FAX: 919-707-2210
 Customer Service: 1-877-368-4968
 Website: www.ncdot.gov

LOCATION:
 4101 CAPITAL BLVD.
 RALEIGH, NC 27604

2021 Road System Changes

Petition Name: Hoke_2021_10_52393
Date: 10/06/2021
County: HOKE

Additions

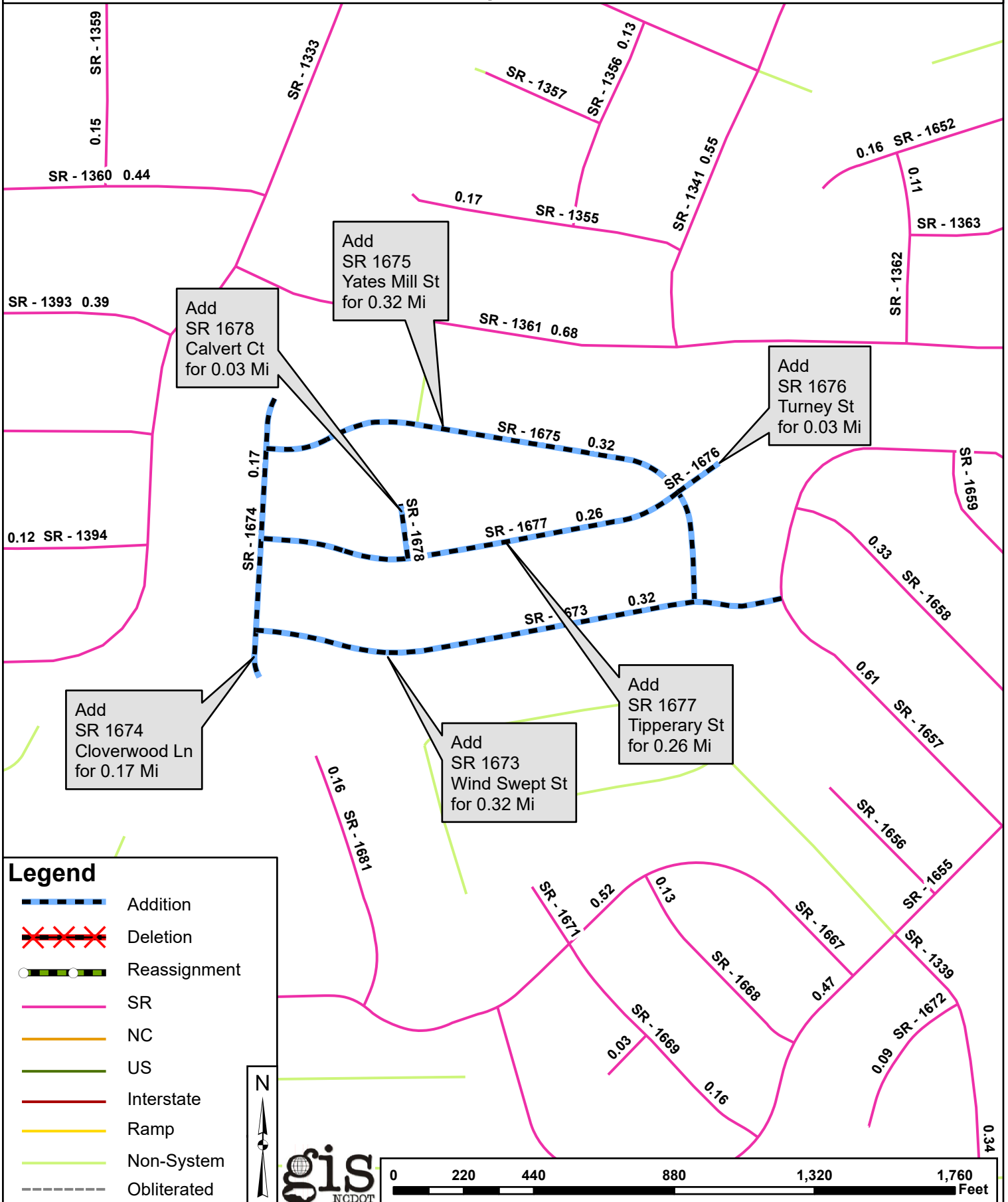
Route	Street Name	Mileage	Map
SR 1673	WIND SWEPT ST	0.32	A
SR 1674	CLOVERWOOD LN	0.17	A
SR 1675	YATES MILL ST	0.32	A
SR 1676	TURNEY ST	0.03	A
SR 1677	TIPPERARY ST	0.26	A
SR 1678	CALVERT CT	0.03	A
SR 1667 EXT	WESTON WOODS ST	0.23	B
SR 1679	PRESCOTT ST	0.04	B
SR 1680	WELBORN ST	0.06	B
SR 1681	STAFFORD AVE	0.16	B

Deletions

Route	Street Name	Mileage	Map
None			

Reassignments

Existing Route	New Route	Street Name	Mileage	Map
None				



Add SR 1678 Calvert Ct for 0.03 Mi

Add SR 1675 Yates Mill St for 0.32 Mi

Add SR 1676 Turney St for 0.03 Mi

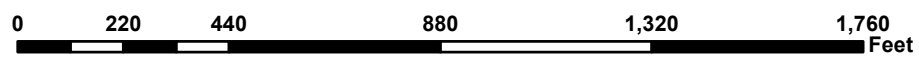
Add SR 1674 Cloverwood Ln for 0.17 Mi

Add SR 1673 Wind Swept St for 0.32 Mi

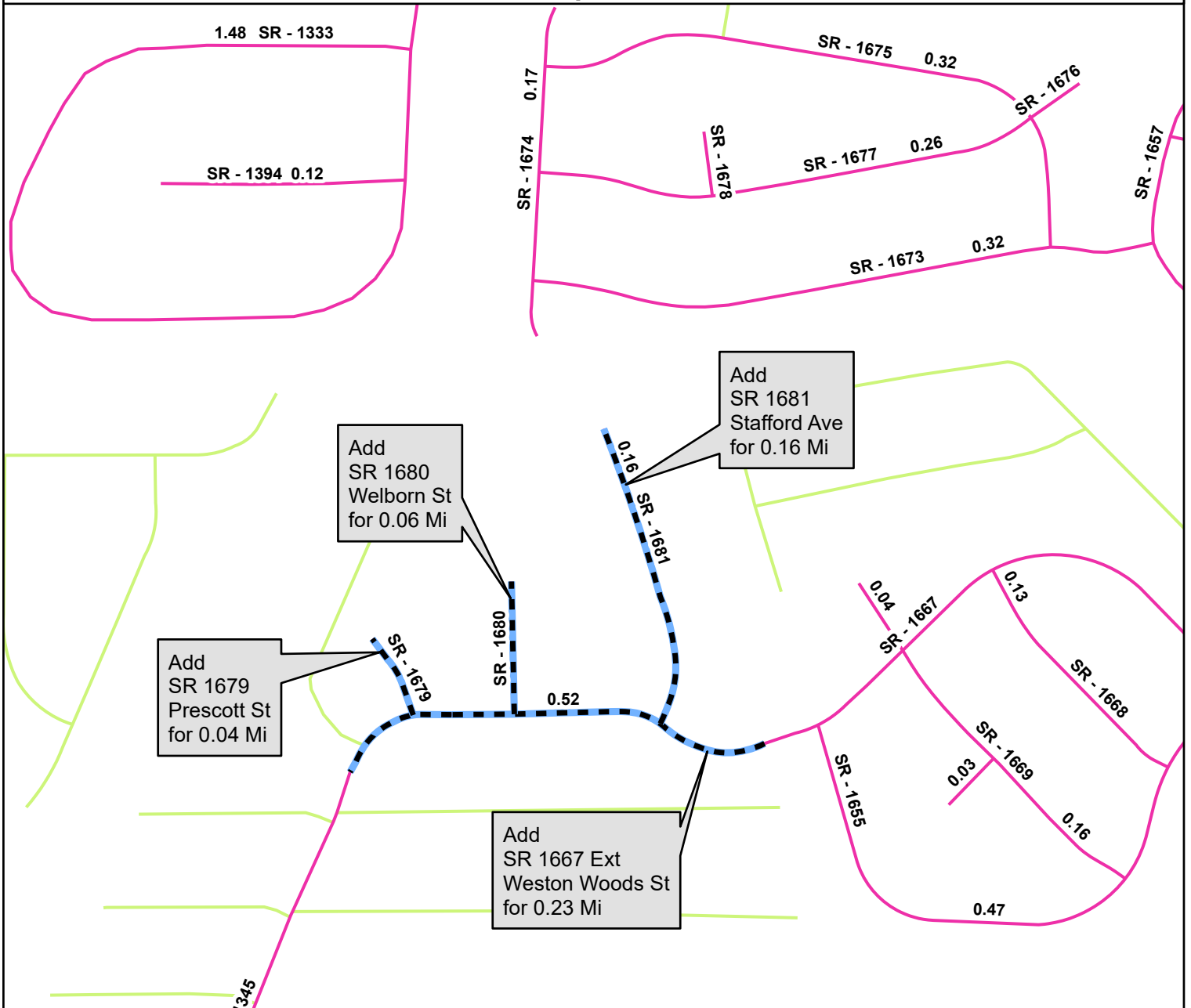
Add SR 1677 Tipperary St for 0.26 Mi

Legend

- Addition
- Deletion
- Reassignment
- SR
- NC
- US
- Interstate
- Ramp
- Non-System
- Obliterated



Map B



Legend

- Addition
- Deletion
- Reassignment
- SR
- NC
- US
- Interstate
- Ramp
- Non-System
- Obliterated

